

NOTICE!!

These documents have been scanned!

Do not place un-scanned documents beneath this notice!

Do not remove this notice from this file!

GPO Jacket No. 560-102
Print Order 61540
Rise Business Services, LLC
Job=AZ15 4/30/2019



Box Number= AZ15011



Claim Begin-End: AMC441666-AMC441681

1 Initial Receipt



AZ15011-20

AMC450400-AMC453366

United States Department of the Interior
Bureau of Land Management
 DIV OF LANDS, MINRLS & ENERGY
 ONE N CENTRAL AVE
 PHOENIX, AZ 85004 -4427
 Phone: 602-417-9200

Receipt

No: 3760784

Transaction #: 3866731	
Date of Transaction: 02/10/2017	
CUSTOMER:	
	STEVE F KAROLYI PO BOX 74353 PHOENIX,AZ 85087-1006 US

LINE #	QTY	DESCRIPTION	REMARKS	UNIT PRICE	TOTAL
1	16.00	LOCATABLE MINERALS / MINING CLAIMS- NEW,UNADJUD, ONE OR MORE AUTH NOS / NEW MINING CLAIM PROCESSING FEE CASES: AMC441666/\$20.00, AMC441667/\$20.00, AMC441668/\$20.00, AMC441669/\$20.00, AMC441670/\$20.00, AMC441671/\$20.00, AMC441672/\$20.00, AMC441673/\$20.00, AMC441674/\$20.00, AMC441675/\$20.00, AMC441676/\$20.00, AMC441677/\$20.00, AMC441678/\$20.00, AMC441679/\$20.00, AMC441680/\$20.00, AMC441681/\$20.00		- n/a -	320.00
2	16.00	LOCATABLE MINERALS / MINING CLAIMS- NEW,UNADJUD, ONE OR MORE AUTH NOS / NEW MINING CLAIMS LOCATION FEE CASES: AMC441666/\$37.00, AMC441667/\$37.00, AMC441668/\$37.00, AMC441669/\$37.00, AMC441670/\$37.00, AMC441671/\$37.00, AMC441672/\$37.00, AMC441673/\$37.00, AMC441674/\$37.00, AMC441675/\$37.00, AMC441676/\$37.00, AMC441677/\$37.00, AMC441678/\$37.00, AMC441679/\$37.00, AMC441680/\$37.00, AMC441681/\$37.00		- n/a -	592.00
3	16.00	LOCATABLE MINERALS / MINING CLAIMS- NEW,UNADJUD, ONE OR MORE AUTH NOS / NEW MINING CLAIMS MAINTENANCE FEE CASES: AMC441666/\$155.00, AMC441667/\$155.00, AMC441668/\$155.00, AMC441669/\$155.00, AMC441670/\$155.00, AMC441671/\$155.00, AMC441672/\$155.00, AMC441673/\$155.00, AMC441674/\$155.00, AMC441675/\$155.00,		- n/a -	2480.00

	AMC441676/\$155.00, AMC441677/\$155.00, AMC441678/\$155.00, AMC441679/\$155.00, AMC441680/\$155.00, AMC441681/\$155.00			
TOTAL:				\$3,392.00

PAYMENT INFORMATION				
NOTE: Items will appear on credit card statement as "Bureau of Land Mgmt CO".				
1	AMOUNT:	3392.00	POSTMARKED:	N/A
	TYPE:	CREDIT CARD	RECEIVED:	02/10/2017
	NAME:	KAROLYI, STEVE F PO BOX 74353 PHOENIX AZ 85087-1006 US		
	CARD NO:	XXXXXXXXXXXX5005	AUTH CODE:	100264
	NAME ON CARD:	STEVE KAROLYI		
	EXPIRES:	01/2020		
	SIGNATURE:			

REMARKS

This receipt was generated by the automated BLM Collections and Billing System and is a paper representation of a portion of the official electronic record contained therein.

NOTICE!!

These documents have been scanned!

Do not place un-scanned documents beneath this notice!

Do not remove this notice from this file!

GPO Jacket No. 560-102
Print Order 61540
Rise Business Services, LLC
Job=AZ15 4/30/2019



Box Number= AZ15011



Claim Begin-End: AMC441666-AMC441681

2 Correspondence



AZ15011-20

AMC450400-AMC453366



United States Department of the Interior

BUREAU OF LAND MANAGEMENT

Arizona State Office

One North Central Avenue, Suite 800

Phoenix, Arizona 85004-4427

www.blm.gov/az/

OCT 28 2020



In Reply Refer To:
3800 (9200) RM
AMC441666

CERTIFIED MAIL - RETURN RECEIPT REQUESTED No. 9214 8901 9403 8323 5700 84

DECISION

PAUL HUCKFELDT
46251 HIGHWAY 60 SPC 192
SALOME, AZ 85348-3644

: This Decision Affects Those Claims
: Shown in the Block Below.
:

AMC441681
SAN MARCOS NORTH #3

MINING CLAIM(S) DECLARED FORFEITED

The mining claim listed above has been declared forfeited for failure to timely file the required maintenance fee payment or small miner's maintenance fee waiver (waiver) on or before September 1, 2020.

Claimants are required to pay an annual non-refundable maintenance fee of \$165 per 20 acres or portion thereof, or submit a waiver, on or before September 1 of each year. There is no grace period and late filings cannot be accepted. These requirements were established by 30 U.S.C. 28f-1, as amended, and 43 Code of Federal Regulations (CFR) 3834 and 3835.

Our records show that we did receive a small miner's waiver for the above listed mining claim; however, your document was received or postmarked after September 1, 2020. Therefore, the claim is forfeited.

Reclamation Requirements

This decision does not relieve you of the liability for reclamation of all areas disturbed by your activities on lands covered by the subject mining claim and/or site. After you complete the reclamation, you must notify the authorized officer of the appropriate surface managing agency so that the authorized officer may conduct a final site inspection and determine whether you may be released from liability. If you fail to reclaim the land to the satisfaction of the authorized officer, the surface management agency may cite you for noncompliance under its surface management regulations.

For land administered by the Bureau of Land Management (BLM), if you fail to reclaim the land to the satisfaction of the authorized officer as required in 43 CFR Subpart 3809, BLM will issue an order of noncompliance under 43 CFR 3809.601(a). If you fail to comply with the noncompliance order, BLM

may take further action under 43 CFR 3809.604. Failure to conduct reclamation is a prohibited act that may subject you to criminal penalties. See 43 CFR 3809.605(h) and 43 CFR 3809.700.

Appeal Procedures

This decision may be appealed to the Interior Board of Land Appeals, Office of the Secretary, in accordance with the regulations contained in 43 CFR, Part 4, and the enclosed Form 1842-1.

If an appeal is taken, your notice of appeal must be filed in this office (at the above address) within 30 days from receipt of this decision. The appellant has the burden of showing that the decision appealed from is in error.

If you wish to file a petition pursuant to regulation 43 CFR 4.21 (58 FR 4939, January 19, 1993) for a stay of the effectiveness of this decision during the time that your appeal is being reviewed by the Board, the petition for a stay must accompany your notice of appeal. A petition for a stay is required to show sufficient justification based on the standards listed below. Copies of the notice of appeal and petition for a stay must also be submitted to each party named in this decision and to the Interior Board of Land Appeals and to the appropriate Office of the Solicitor (see 43 CFR 4.413) at the same time the original documents are filed with this office. If you request a stay, you have the burden of proof to demonstrate that a stay should be granted.

Standards for Obtaining a Stay

Except as otherwise provided by law or other pertinent regulation, a petition for a stay of a decision pending appeal shall show sufficient justification based on the following standards:

- (1) The relative harm to the parties if the stay is granted or denied,
- (2) The likelihood of the appellant's success on the merits,
- (3) The likelihood of immediate and irreparable harm if the stay is not granted, and
- (4) Whether the public interest favors granting the stay.

Please include your AMC serial number on all correspondence. If additional information is required, please call RéAnn Myers at 602-417-9413.



Amy F. DePestel
Supervisory Land Law Examiner
Lands, Minerals and Energy Division


Enclosure

Date Produced: 11/09/2020

ConnectSuite Inc.:

The following is the delivery information for Certified Mail™/RRE item number 9214 8901 9403 8323 5700 84. Our records indicate that this item was delivered on 11/02/2020 at 11:35 a.m. in SALOME, AZ 85348. The scanned image of the recipient information is provided below.

Signature of Recipient :

Signature	
Printed Name	Susan Gerner

Address of Recipient :

Delivery Address	46251 HWY 10
------------------	--------------

Thank you for selecting the Postal Service for your mailing needs. If you require additional assistance, please contact your local post office or Postal Service representative.

Sincerely,
United States Postal Service

The customer reference number shown below is not validated or endorsed by the United States Postal Service. It is solely for customer use.

Customer Reference Number: C2337299.13297811

OFFICIAL COPIES: /CASEFILE(S)/ /AUTHOR/ /DIVISION/ /SD READ/

RAM 3/6/19
AD 3/6/19
RES 3/7/19

MAR 07 2019

In Reply Refer To:
3800 (9200) RAM
AMC441666

CERTIFIED MAIL – RETURN RECEIPT REQUESTED 9214 8901 9403 8379 6594 29

NOTICE

STEVE KAROLYI	:	This Decision Affects Those Claims
PO BOX 74353	:	Shown in the Block Below.
PHOENIX, AZ 85087-1006	:	

AMC441679
SAN MARCOS NORTH #1

Transfer(s) Not Processed

A conveyance document to transfer ownership of the mining claim(s) listed above was received by the Bureau of Land Management (BLM) Arizona State Office. The transfer(s) of ownership cannot be processed for the following reason(s):

An incorrect AMC number for the claim SAN MARCOS NORTH #1 is listed on the transfer document. The correct AMC number is AMC441679. A corrected Quit Claim Deed must be submitted.

If appropriate, please submit a corrected conveyance document, required documents, or additional fees, within 30 days of your receipt of this notice. If the required information is not received within the 30-day timeframe, no further action will be taken, and the BLM will retain the non-refundable processing fees submitted.

If additional information is required, please contact Robert Mattson at 602-417-9565. Please include your AMC serial number(s) on all correspondence.

15/Rick Selbach

Rick Selbach
Acting Deputy State Director
Lands, Minerals and Energy Division



United States Department of the Interior

BUREAU OF LAND MANAGEMENT

Arizona State Office

One North Central Avenue, Suite 800

Phoenix, Arizona 85004-4427

www.blm.gov/az/

NOV 16 2018



In Reply Refer To:

3830 (9200) BS

AMC441666, AMC444247, AMC449056, AMC449278

CERTIFIED MAIL - RETURN RECEIPT REQUESTED No. 9214 8901 9403 8375 1879 95

DECISION

KAROLYI STEVE

PO BOX 74353

PHOENIX, AZ 85087-1006

:
:
:

This decision affects those claims
shown in the block below.

AMC441666 - AMC441675, AMC444251 - AMC444260, AMC449061 - AMC449076,
AMC449278 - AMC449280,
GOLD HUB #1-10, GOLD DUCT #5-14, BEL 9-27

MINING CLAIMS DECLARED FORFEITED

The mining claims listed above have been declared forfeited as of September 1, 2018, for failure to timely file the required maintenance fee payment or small miner's maintenance fee waiver (waiver).

Claimants are required to pay an annual non-refundable maintenance fee of \$155 per 20 acres or portion thereof, or submit a waiver, on or before September 1 of each year. These requirements were established by 30 U.S.C. 28f-1, as amended, and 43 CFR 3834 and 3835.

Our records do not show receipt of a maintenance fee payment or small miner waiver filed on or before the due date. Therefore, the claims listed above are forfeited.

Reclamation Requirements

This decision does not relieve you of the liability for reclamation of all areas disturbed by your activities on lands covered by the subject mining claim(s) and/or site(s). After you complete the reclamation, you must notify the authorized officer of the appropriate surface managing agency so that the authorized officer may conduct a final site inspection and determine whether you may

be released from liability. If you fail to reclaim the land to the satisfaction of the authorized officer, the surface management agency may cite you for noncompliance under its surface management regulations. For land administered by the Bureau of Land Management (BLM), if you fail to reclaim the land to the satisfaction of the authorized officer as required in 43 CFR Subpart 3809, the BLM will issue an order of noncompliance under 43 CFR 3809.601(a). If you fail to comply with the non-compliance order, BLM may take further action under 43 CFR 3809.604. Failure to conduct reclamation is a prohibited act that may subject you to criminal penalties. See 43 CFR 3809.605(h) and 43 CFR 3809.700.

Appeal Procedures

This decision may be appealed to the Interior Board of Land Appeals, Office of the Secretary, in accordance with the regulations contained in 43 CFR, Part 4, and the enclosed Form 1842-1. If an appeal is taken, your notice of appeal must be filed in this office (at the above address) within 30 days from receipt of this decision. The appellant has the burden of showing that the decision appealed from is in error.

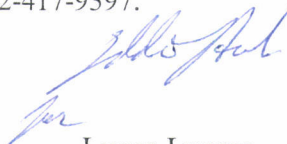
If you wish to file a petition pursuant to regulation 43 CFR 4.21 (58 FR 4939, January 19, 1993) for a stay of the effectiveness of this decision during the time that your appeal is being reviewed by the Board, the petition for a stay must accompany your notice of appeal. A petition for a stay is required to show sufficient justification based on the standards listed below. Copies of the notice of appeal and petition for a stay **must** also be submitted to each party named in this decision and to the Interior Board of Land Appeals and to the appropriate Office of the Solicitor (see 43 CFR 4.413) at the same time the original documents are filed with this office. If you request a stay, you have the burden of proof to demonstrate that a stay should be granted.

Standards for Obtaining a Stay

Except as otherwise provided by law or other pertinent regulation, a petition for a stay of a decision pending appeal shall show sufficient justification based on the following standards:

- (1) The relative harm to the parties if the stay is granted or denied,
- (2) The likelihood of the appellant's success on the merits,
- (3) The likelihood of immediate and irreparable harm if the stay is not granted, and
- (4) Whether the public interest favors granting the stay.

Please include your AMC serial number(s) on all correspondence. If additional information is required, please call Brent Squires at 602-417-9397.



Lucas Lucero
Deputy State Director
Lands, Minerals, and Energy Division

ALERT DUE TO WILDFIRES IN CALIFORNIA, USPS SERVICES ARE IMPACTED IN THOSE AREAS [READ MORE](#) › ([HTTP://ABOUT USPS.COM/NEWS/SERVICE-ALERTS/WELCOME.HTM](http://about.usps.com/news/service-alerts/welcome.htm))

USPS Tracking®**FAQs** (<https://www.usps.com/faqs/uspstracking-faqs.htm>)**Track Another Package +****Tracking Number:** 9214890194038375187995[Remove](#)**Expected Delivery on****SATURDAY****24**NOVEMBER
2018

by

8:00pm**Delivered**

November 24, 2018 at 1 12 pm

Delivered

NEW RIVER, AZ 85087

[Get Updates](#)[Feedback](#)

Text & Email Updates

Return Receipt Electronic

Tracking History

Product Information

[See Less](#)**Can't find what you're looking for?**Go to our [FAQs](#) section to find answers to your tracking questions.**FAQs** (<https://www.usps.com/faqs/uspstracking-faqs.htm>)



United States Department of the Interior

BUREAU OF LAND MANAGEMENT

Arizona State Office

One North Central Avenue, Suite 800

Phoenix, Arizona 85004-4427

www.blm.gov/az/



December 4, 2017

In Reply Refer To:

3830 (9200) PB

AMC441666

CERTIFIED MAIL - RETURN RECEIPT REQUESTED No. 7017 0660 0000 3024 2413

DECISION

FRANK HARPER	:	This decision affects those claims shown
2387 W 1000 N	:	in the block below.
VERNAL, UT 84078-8221	:	

AMC441678
SAN MARCOS EAST #3

MINING CLAIMS DECLARED FORFEITED

The mining claims listed above have been declared forfeit as of September 1, 2017, for failure to timely file the required maintenance fee payment or small miner's maintenance fee waiver (waiver).

Claimants are required to pay an annual non-refundable maintenance fee of \$155 per 20 acres or portion thereof, or submit a waiver, on or before September 1 of each year. These requirements were established by 30 U.S.C. 28f-l, as amended, and 43 CFR 3834 and 3835.

Our records do not show receipt of a maintenance fee payment or small miner waiver filed on or before the due date. Therefore, the claims listed above are forfeit.

Reclamation Requirements

This decision does not relieve you of the liability for reclamation of all areas disturbed by your activities on lands covered by the subject mining claim(s) and/or site(s). After you complete the reclamation, you must notify the authorized officer of the appropriate surface managing agency so that the authorized officer may conduct a final site inspection and determine whether you may be released from liability. If you fail to reclaim the land to the satisfaction of the authorized officer,

the surface management agency may cite you for noncompliance under its surface management regulations. For land administered by the Bureau of Land Management (BLM), if you fail to reclaim the land to the satisfaction of the authorized officer as required in 43 CFR Subpart 3809, BLM will issue an order of noncompliance under 43 CFR 3809.601(a). If you fail to comply with the non-compliance order, BLM may take further action under 43 CFR 3809.604. Failure to conduct reclamation is a prohibited act that may subject you to criminal penalties. See 43 CFR 3809.605(h) and 43 CFR 3809.700.

Appeal Procedures

This decision may be appealed to the Interior Board of Land Appeals, Office of the Secretary, in accordance with the regulations contained in 43 CFR, Part 4, and the enclosed Form 1842-1. If an appeal is taken, your notice of appeal must be filed in this office (at the above address) within 30 days from receipt of this decision. The appellant has the burden of showing that the decision appealed from is in error.


If you wish to file a petition pursuant to regulation 43 CFR 4.21 (58 FR 4939, January 19, 1993) for a stay of the effectiveness of this decision during the time that your appeal is being reviewed by the Board, the petition for a stay must accompany your notice of appeal. A petition for a stay is required to show sufficient justification based on the standards listed below. Copies of the notice of appeal and petition for a stay **must** also be submitted to each party named in this decision and to the Interior Board of Land Appeals and to the appropriate Office of the Solicitor (see 43 CFR 4.413) at the same time the original documents are filed with this office. If you request a stay, you have the burden of proof to demonstrate that a stay should be granted.

Standards for Obtaining a Stay

Except as otherwise provided by law or other pertinent regulation, a petition for a stay of a decision pending appeal shall show sufficient justification based on the following standards:

- (1) The relative harm to the parties if the stay is granted or denied,
- (2) The likelihood of the appellant's success on the merits,
- (3) The likelihood of immediate and irreparable harm if the stay is not granted, and
- (4) Whether the public interest favors granting the stay.

Please include your AMC serial number(s) on all correspondence. If additional information is required, please call Pauline Brown at 602-417-9360.



Lucas Lucero
Deputy State Director
Lands, Minerals, and Energy Division

Enclosure

SENDER: COMPLETE THIS SECTION

- Complete items 1, 2, and 3.
- Print your name and address on the reverse so that we can return the card to you.
- Attach this card to the back of the mailpiece, or on the front if space permits.

1. Article Addressed to:

FRANK HARPER
2387 W 1000 N
VERNAL UT 84078-8221
AMC441666 PB 9200



9590 9402 1932 6123 9268 64

2. Article Number (Transfer from service label)

7017 0660 0000 3024 2413

COMPLETE THIS SECTION ON DELIVERY

A. Signature

X

- ☐ Agent
☐ Addressee

B. Received by (*Printed Name*)

C. Date of Delivery

- D. Is delivery address different from item 1? ☐ Yes
If YES, enter delivery address below: ☐ No

3. Service Type

- ☐ Adult Signature
☐ Adult Signature Restricted Delivery
☒ Certified Mail®
☐ Certified Mail Restricted Delivery
☐ Collect on Delivery
☐ Collect on Delivery Restricted Delivery
☐ Insured Restricted Delivery

- ☐ Priority Mail Express®
☐ Registered Mail™
☐ Registered Mail Restricted Delivery
☐ Return Receipt for Merchandise
☐ Signature Confirmation™
☐ Signature Confirmation Restricted Delivery

(over \$500)

USPS TRACKING #



9590 9402 1932 6123 9268 64



First-Class Mail
Postage & Fees Paid
USPS
Permit No. G-10

**United States
Postal Service**

- Sender: Please print your name, address, and ZIP+4® in this box •

U.S. DEPARTMENT OF THE INTERIOR
BUREAU OF LAND MANAGEMENT
ARIZONA STATE OFFICE
ONE NORTH CENTRAL AVENUE, SUITE 800
PHOENIX, AZ 85004-4427

CERTIFIED MAIL®

UNITED STATES
DEPARTMENT OF THE INTERIOR
Bureau of Land Management
Arizona State Office
One North Central Avenue, Suite 800
Phoenix, Arizona 85004-4427

OFFICIAL BUSINESS
PENALTY FOR PRIVATE USE \$300



2017 0660 0000 3024 2413

12-11-17
COIDE

FRANK HARPER
2387 W 1000 N
VERNAL UT 84078-8221



neopost

12/05/2017

US POSTAGE



FIRST-CLASS MAIL

\$06.77⁰

US OFFICIAL MAIL
\$300 Penalty
For Private Use
ZIP 85004
041L11101433

2018 FEB 23 P 1:12 PM
PHOENIX, ARIZONA

NIXIE

808 CC 1

8602/17/18

RETURN TO SENDER
UNCLAIMED
UNABLE TO FORWARD

BC: 83004442700

*2314-01666-06-33

81648188073201

PLACE STICKER AT TOP OF ENVELOPE TO THE RIGHT
OF THE RETURN ADDRESS, FOLD AT DOTTED LINE





United States Department of the Interior

BUREAU OF LAND MANAGEMENT

Arizona State Office

One North Central Avenue, Suite 800

Phoenix, Arizona 85004-4427

www.blm.gov/az/



December 4, 2017

In Reply Refer To:
3830 (9200) PB
AMC441666

CERTIFIED MAIL - RETURN RECEIPT REQUESTED No. 7017 0660 0000 3024 2413

DECISION

FRANK HARPER	:	This decision affects those claims shown
2387 W 1000 N	:	in the block below.
VERNAL, UT 84078-8221	:	

AMC441678
SAN MARCOS EAST #3

MINING CLAIMS DECLARED FORFEITED

The mining claims listed above have been declared forfeit as of September 1, 2017, for failure to timely file the required maintenance fee payment or small miner's maintenance fee waiver (waiver).

Claimants are required to pay an annual non-refundable maintenance fee of \$155 per 20 acres or portion thereof, or submit a waiver, on or before September 1 of each year. These requirements were established by 30 U.S.C. 28f-l, as amended, and 43 CFR 3834 and 3835.

Our records do not show receipt of a maintenance fee payment or small miner waiver filed on or before the due date. Therefore, the claims listed above are forfeit.

Reclamation Requirements

This decision does not relieve you of the liability for reclamation of all areas disturbed by your activities on lands covered by the subject mining claim(s) and/or site(s). After you complete the reclamation, you must notify the authorized officer of the appropriate surface managing agency so that the authorized officer may conduct a final site inspection and determine whether you may be released from liability. If you fail to reclaim the land to the satisfaction of the authorized officer,

the surface management agency may cite you for noncompliance under its surface management regulations. For land administered by the Bureau of Land Management (BLM), if you fail to reclaim the land to the satisfaction of the authorized officer as required in 43 CFR Subpart 3809, BLM will issue an order of noncompliance under 43 CFR 3809.601(a). If you fail to comply with the non-compliance order, BLM may take further action under 43 CFR 3809.604. Failure to conduct reclamation is a prohibited act that may subject you to criminal penalties. See 43 CFR 3809.605(h) and 43 CFR 3809.700.

Appeal Procedures

This decision may be appealed to the Interior Board of Land Appeals, Office of the Secretary, in accordance with the regulations contained in 43 CFR, Part 4, and the enclosed Form 1842-1. If an appeal is taken, your notice of appeal must be filed in this office (at the above address) within 30 days from receipt of this decision. The appellant has the burden of showing that the decision appealed from is in error.


If you wish to file a petition pursuant to regulation 43 CFR 4.21 (58 FR 4939, January 19, 1993) for a stay of the effectiveness of this decision during the time that your appeal is being reviewed by the Board, the petition for a stay must accompany your notice of appeal. A petition for a stay is required to show sufficient justification based on the standards listed below. Copies of the notice of appeal and petition for a stay **must** also be submitted to each party named in this decision and to the Interior Board of Land Appeals and to the appropriate Office of the Solicitor (see 43 CFR 4.413) at the same time the original documents are filed with this office. If you request a stay, you have the burden of proof to demonstrate that a stay should be granted.

Standards for Obtaining a Stay

Except as otherwise provided by law or other pertinent regulation, a petition for a stay of a decision pending appeal shall show sufficient justification based on the following standards:

- (1) The relative harm to the parties if the stay is granted or denied,
- (2) The likelihood of the appellant's success on the merits,
- (3) The likelihood of immediate and irreparable harm if the stay is not granted, and
- (4) Whether the public interest favors granting the stay.

Please include your AMC serial number(s) on all correspondence. If additional information is required, please call Pauline Brown at 602-417-9360.




Lucas Lucero
Deputy State Director
Lands, Minerals, and Energy Division

Enclosure

UNITED STATES
DEPARTMENT OF THE INTERIOR
Bureau of Land Management
Arizona State Office
One North Central Avenue, Suite 800
Phoenix, Arizona 85004-4427

OFFICIAL BUSINESS
PENALTY FOR PRIVATE USE \$300

CERTIFIED MAIL



7017 0660 0000 3024 2413

neopost
12/05/2017
US POSTAGE



FIRST-CLASS MAIL

\$06.77⁰

US OFFICIAL MAIL
\$300 Penalty
For Private Use
ZIP 85004
041L11101433

FRANK HARPER
2387 W 1000 N
VERNAL UT 84078-8221



NIXIE 808 CC 1 8602/17/18

RETURN TO SENDER
UNCLAIMED
UNABLE TO FORWARD

SC 83004442780 *2314-81666-66-33

8164816481648

PLACE STICKER AT TOP OF ENVELOPE TO THE RIGHT
OF THE RETURN ADDRESS, FOLD AT DOTTED LINE

SENDER: COMPLETE THIS SECTION

- Complete items 1, 2, and 3.
- Print your name and address on the reverse so that we can return the card to you.
- Attach this card to the back of the mailpiece, or on the front if space permits.

1. Article Addressed to:

FRANK HARPER
2387 W 1000 N
VERNAL UT 84078-8221
AMC441666 PB 9200



9590 9402 1932 6123 9268 64

2. Article Number (Transfer from service label)

7017 0660 0000 3024 2413

COMPLETE THIS SECTION ON DELIVERY

A. Signature

X

☐ Agent

☐ Addressee

B. Received by (Printed Name)

C. Date of Delivery

D. Is delivery address different from item 1? ☐ Yes
If YES, enter delivery address below: ☐ No

3. Service Type

- ☐ Adult Signature
- ☐ Adult Signature Restricted Delivery
- ☒ Certified Mail®
- ☐ Certified Mail Restricted Delivery
- ☐ Collect on Delivery
- ☐ Collect on Delivery Restricted Delivery
- ☐ Restricted Delivery

- ☐ Priority Mail Express®
- ☐ Registered Mail™
- ☐ Registered Mail Restricted Delivery
- ☐ Return Receipt for Merchandise
- ☐ Signature Confirmation™
- ☐ Signature Confirmation Restricted Delivery

(over \$500)

NOTICE!!

These documents have been scanned!

Do not place un-scanned documents beneath this notice!

Do not remove this notice from this file!

GPO Jacket No. 560-102
Print Order 61540
Rise Business Services, LLC
Job=AZ15 4/30/2019



Box Number= AZ15011



Claim Begin-End: AMC441666-AMC441681

3 Transfers



AZ15011-20

AMC450400-AMC453366

941666

When recorded return to:

Steve Karolyi
PO BOX 74353
Phoenix, AZ 85087

QUIT CLAIM DEED

For consideration of \$10.00 and other valuable considerations, I or we, Steve Karolyi, whose address is
PO BOX 74353 Phoenix, AZ 85087, hereby quitclaim to: Donald Billings
3138 E Southern Ave
Indianapolis, IN 46203

all right, title or interest in the following real property situated in La Paz County, Arizona:

Claim: AMC # 441679 San Marcos North #1, 20 Acre lode Claim
Legal Description: Township 5 N, Range 12 W, Section 12, SW Corridor
Exempt per A.R.S. 11-1134-A6

Executed this this 22 day of march, 2019



Grantor - Steve Karolyi

STATE OF Arizona
COUNTY OF ~~Maricopa~~ Yavapai



RECEIVED
DWM & JEFFREY SMITH
2019 MAR 25 P 3:09
PHOENIX, ARIZONA

This instrument was acknowledged before me this 22 day of march, 2019 by:



Notary Public

My Commission Expires: 3/27/2022



ENTERED
MAR 27 2019
BY: Ram

Mine Finder Gold & Ranger Gold Exploration LLC

Attention: Bureau of Land Management

Please use the American Express credit card on file.

Sincerely,



3 / 22 / 19

Steve Karolyi

(623) 374-5413

PHOENIX, ARIZONA

2019 MAR 25 P 3:09

RECEIVED
BUREAU OF LAND MANAGEMENT



MINE FINDER GOLD

Ranger Gold Exploration

P.O. Box 74353

Phoenix, AZ 85087


RECEIVED
BLM ARIZONA OFFICE

2019 MAR 25 P 3:05

PHOENIX, ARIZONA

PHOENIX AZ 850

22 MAR 2019 PM 11



U.S. Department of Interior BLM
One North Central Ave Suite 800
Phoenix AZ 85004

85004-442700



United States Department of the Interior
Bureau of Land Management
 DIV OF LANDS, MINRLS & ENERGY
 ONE N CENTRAL AVE
 PHOENIX, AZ 85004 -4427
 Phone: 602-417-9200

Receipt

No: 4407665

Transaction #: 4526011**Date of Transaction:** 03/26/2019

CUSTOMER:

STEVE F KAROLYI
 PO BOX 74353
 PHOENIX, AZ 85087-1006 US

LINE #	QTY	DESCRIPTION	REMARKS	UNIT PRICE	TOTAL
1	1.00	LOCATABLE MINERALS / MINING CLAIMS- NOT NEW-UNADJUD, ONE AUTH NO. ONLY / MINING CLAIM MONEY RECEIVED CASES: AMC441679/\$15.00	TRF (1)	- n/a -	15.00
TOTAL:					\$15.00

PAYMENT INFORMATION

NOTE: Items will appear on credit card statement as "Bureau of Land Mgmt CO".

1	AMOUNT:	15.00	POSTMARKED:	N/A
	TYPE:	CREDIT CARD	RECEIVED:	03/25/2019
	NAME:	KAROLYI, STEVE F PO BOX 74353 PHOENIX AZ 85087-1006 US		
	CARD NO:	XXXXXXXXXXXX5005	AUTH CODE:	163946
	NAME ON CARD:	STEVE KAROLYI		
	SIGNATURE:	BY MAIL		

REMARKS

This receipt was generated by the automated BLM Collections and Billing System and is a paper representation of a portion of the official electronic record contained therein.

Mine Finder Gold & Ranger Gold Exploration LLC


Attention: Bureau of Land Management

Please use the American Express credit card on file.

Sincerely,

Steve Karolyi

(623) 374-5413



12/21/18

RECEIVED
BLM AZ STATE OFFICE
2019 JAN 28 P 1:09
PHOENIX, ARIZONA

NO. OF CLAIMS 3 TFR
AMOUNT \$45.
RECEIPT NO. 4367855
INIT. SK

** BLM-ASO **

ENTERED
FEB 13 2019
BY: RAM

When recorded return to:

Steve Karolyi
PO BOX 74353
Phoenix, AZ 85087

RECEIVED
BLM AZ STATE OFFICE
2019 JAN 28 P 1:09
PHOENIX, ARIZONA


QUIT CLAIM DEED

For consideration of \$10.00 and other valuable considerations, I or we, Steve Karolyi, whose address is PO BOX 74353 Phoenix, AZ 85087, hereby quitclaim to: Oscar Castillo
PO Box 541
Hobbs, NM 88241

all right, title or interest in the following real property situated in La Paz County, Arizona:

Claim: AMC # 441677 San Marcos East #2, 20 Acre Lode Claim
Legal Description: Township 5 N, Range 12 W, Section 12, NE and NW Corridor
Exempt per A.R.S. 11-1134-A6

Executed this this 19th day of December, 2018




Grantor - Steve Karolyi

STATE OF Arizona


COUNTY OF Maricopa

This instrument was acknowledged before me this 19th day of December, 2018 by:



Notary Public

My Commission Expires: 11/5/2020



When recorded return to:

Steve Karolyi
PO BOX 74353
Phoenix, AZ 85087

RECEIVED
BLM AZ STATE OFFICE
2019 JAN 28 P 1:09
PHOENIX, ARIZONA


QUIT CLAIM DEED

For consideration of \$10.00 and other valuable considerations, I or we, Steve Karolyi, whose address is
PO BOX 74353 Phoenix, AZ 85087, hereby quitclaim to: George Urchison
37283 Old US Hwy 59
Howe, OK 74940

all right, title or interest in the following real property situated in Maricopa County, Arizona:

Claim: AMC # 444590 Gold Fire #4, 20 Acre Placer Claim
Legal Description: Township 1 N, Range 8 W, Section 11, NE Corridor
Exempt per A.R.S. 11-1134-A6

Executed this this 8th day of December, 2018



Grantor – Steve Karolyi

STATE OF Arizona

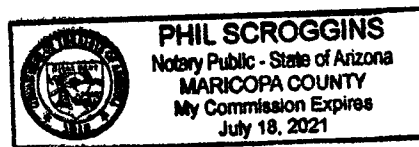
COUNTY OF Maricopa

This instrument was acknowledged before me this 8th day of December, 2018 by:



Notary Public

My Commission Expires: 7/18/2021



When recorded return to:

Steve Karolyi
PO BOX 74353
Phoenix, AZ 85087

RECEIVED
BLM AZ STATE OFFICE
2019 JAN 28 P 1:09
PHOENIX, ARIZONA

QUIT CLAIM DEED

For consideration of \$10.00 and other valuable considerations, I or we, Steve Karolyi, whose address is
PO BOX 74353 Phoenix, AZ 85087, hereby quitclaim to: Edward Bonsall
813 E Wagoner Rd
Phoenix, AZ 85023

all right, title or interest in the following real property situated in Yavapai County, Arizona:

Claim: AMC # 448936 Bumblebee Creek #4, 20 Acre Placer Claim
Legal Description: Township 10 N, Range 2 W, Section 22, NE Corridor
Exempt per A.R.S. 11-1134-A6


Executed this this 8th day of December, 2018



Grantor – Steve Karolyi


STATE OF Arizona
COUNTY OF Maricopa

This instrument was acknowledged before me this 8th day of December, 2018 by:



Notary Public

My Commission Expires: 7/18/2021





MINE FINDER GOLD

Ranger Gold Exploration

P.O. Box 74353

Phoenix, AZ 85087

PHOENIX AZ 852

22 DEC 2018 PM 5 L



U.S. Department of Interior BLM
One North Central Ave, Suite 800
Phoenix, AZ 85004

RECEIVED
BLM AZ STATE OFFICE
2019 JAN 28 P 1:09
PHOENIX, ARIZONA

85004-442700



United States Department of the Interior
Bureau of Land Management
DIV OF LANDS, MINRLS & ENERGY
ONE N CENTRAL AVE
PHOENIX, AZ 85004 -4427
Phone: 602-417-9200

Receipt

No: 4367855

Transaction #: 4485124	
Date of Transaction: 02/06/2019	
CUSTOMER:	
	STEVE F KAROLYI PO BOX 74353 PHOENIX,AZ 85087-1006 US

LINE #	QTY	DESCRIPTION	REMARKS	UNIT PRICE	TOTAL
1	1.00	LOCATABLE MINERALS / MINING CLAIMS- NOT NEW-UNADJUD,ONE AUTH NO. ONLY / MINING CLAIM MONEY RECEIVED CASES: AMC441677/\$45.00	TRF (3)	- n/a -	45.00
TOTAL:					\$45.00

PAYMENT INFORMATION				
NOTE: Items will appear on credit card statement as "Bureau of Land Mgmt CO".				
1	AMOUNT:	45.00	POSTMARKED:	N/A
	TYPE:	CREDIT CARD	RECEIVED:	01/28/2019
	NAME:	KAROLYI, STEVE F PO BOX 74353 PHOENIX AZ 85087-1006 US		
	CARD NO:	XXXXXXXXXXXX5005	AUTH CODE:	103970
	NAME ON CARD:	STEVE KAROLYI		
	SIGNATURE:	BY MAIL		

REMARKS

This receipt was generated by the automated BLM Collections and Billing System and is a paper representation of a portion of the official electronic record contained therein.

441666

When recorded return to:

Steve Karolyi
PO BOX 74353
Phoenix, AZ 85087


QUIT CLAIM DEED

For consideration of \$10.00 and other valuable considerations, I or we, Steve Karolyi, whose address is
PO BOX 74353 Phoenix, AZ 85087, hereby quitclaim to: Paul Huckfeldt
1944 E Pershing BLVD
Cheyenne, WY 82001

all right, title or interest in the following real property situated in La Paz County, Arizona:

Claim: AMC # 441681 San Marcos North #3, 20 Acre Lode Claim
Legal Description: Township 5 N, Range 12 W, Section 12, SW Corridor
Exempt per A.R.S. 11-1134 A6


Executed this this 6th day of November, 2018



Grantor - Steve Karolyi


STATE OF Arizona
COUNTY OF Maricopa

This instrument was acknowledged before me this 6th day of November, 2018 by:



Notary Public

My Commission Expires: 10/25/2020



PHOENIX, ARIZONA

NOV 14 P 2:38

RECEIVED
CLM AZ STATE OFFICE

ENTERED
NOV 21 2018
BY: RAM



MINE FINDER GOLD

Ranger Gold Exploration

P.O. Box 74353

Phoenix, AZ 85087

PHOENIX AZ 852

10 NOV 2018 PM 8 L



RECEIVED
BLM AZ STATE OFFICE

2018 NOV 14 PM 2:38

PHOENIX, ARIZONA

U.S Department of Interior BLM
One North Central Ave Suite 800
Phoenix, AZ 85004

85004-442700



United States Department of the Interior
Bureau of Land Management
 DIV OF LANDS, MINRLS & ENERGY
 ONE N CENTRAL AVE
 PHOENIX, AZ 85004 -4427
 Phone: 602-417-9200

Receipt

No: 4307186

Transaction #: 4423491	
Date of Transaction: 11/15/2018	
CUSTOMER:	
STEVE F KAROLYI PO BOX 74353 PHOENIX, AZ 85087-1006 US	

LINE #	QTY	DESCRIPTION	REMARKS	UNIT PRICE	TOTAL
1	1.00	LOCATABLE MINERALS / MINING CLAIMS- NOT NEW-UNADJUD, ONE AUTH NO. ONLY / MINING CLAIM MONEY RECEIVED CASES: AMC441681/\$15.00	TRF (1)	- n/a -	15.00
TOTAL:					\$15.00

PAYMENT INFORMATION			
NOTE: Items will appear on credit card statement as "Bureau of Land Mgmt CO".			
1	AMOUNT:	15.00	POSTMARKED: N/A
	TYPE:	CREDIT CARD	RECEIVED: 11/15/2018
	NAME:	KAROLYI, STEVE F PO BOX 74353 PHOENIX AZ 85087-1006 US	
	CARD NO:	XXXXXXXXXXXX5005	AUTH CODE: 155934
	NAME ON CARD:	STEVE KAROLYI	
	SIGNATURE:		

REMARKS

This receipt was generated by the automated BLM Collections and Billing System and is a paper representation of a portion of the official electronic record contained therein.

AM 441666

When recorded return to:

Steve Karolyi
PO BOX 74353
Phoenix, AZ 85087

QUIT CLAIM DEED

For consideration of \$10.00 and other valuable considerations, I or we, Jennifer Gwilt, whose address is 34101 S Luellen Dr Black Canyon, AZ 85324, hereby quitclaim to: Steve Karolyi
PO Box 74353
Phoenix, AZ 85087

all right, title or interest in the following real property situated in La Paz County, Arizona:

- AMC # 441666 Gold Hub #1, 20 Acre Lode Claim Township 5 N, Range 12 W, section 11, NE corridor
- AMC # 441667 Gold Hub #2, 20 Acre Lode Claim Township 5 N, Range 12 W, section 11, NE corridor
- AMC # 441668 Gold Hub #3, 20 Acre Lode Claim Township 5 N, Range 12 W, section 11, NE corridor
- AMC # 441669 Gold Hub #4, 20 Acre Lode Claim Township 5 N, Range 12 W, section 11, NE corridor
- AMC # 441670 Gold Hub #5, 20 Acre Lode Claim Township 5 N, Range 12 W, section 11, NE and SE corridor
- AMC # 441671 Gold Hub #6, 20 Acre Lode Claim Township 5 N, Range 12 W, section 11, NE, SE, NW, and SW corridor
- AMC # 441672 Gold Hub #7, 20 Acre Lode Claim Township 5 N, Range 12 W, section 11, NE and NW corridor
- AMC # 441673 Gold Hub #8, 20 Acre Lode Claim Township 5 N, Range 12 W, section 11, NE and NW corridor
- AMC # 441674 Gold Hub #9, 20 Acre Lode Claim Township 5 N, Range 12 W, section 11, NE and NW corridor
- AMC # 441675 Gold Hub #10, 20 Acre Lode Claim Township 5 N, Range 12 W, section 11, NE and NW corridor

Exempt per A.R.S. 11-1134-A6

Executed this this 14th day of June, 2018

Jennifer Gwilt
Grantor - Jennifer Gwilt


STATE OF Arizona
COUNTY OF Maricopa

RECEIVED
BLM AZ STATE OFFICE
2018 JUN 27 P 1:39
PHOENIX, ARIZONA

This instrument was acknowledged before me this 14th day of June, 2018 by:

Heather Adams

Notary Public
My Commission Expires:


Heather Adams
Notary Public
Maricopa County, Arizona
My Comm. Expires 02-08-2022

4199401

ENTERED
JUL 03 2018
BY: BOS



MINE FINDER GOLD

Ranger Gold Exploration

P.O. Box 74353

Phoenix, AZ 85087

PHOENIX AZ 852

25 JUN 2016 PM 3 L



U.S. Department of Interior BLM
One North Central Ave Suite 800
Phoenix, AZ 85004

RECEIVED
BLM AZ STATE OFFICE
2016 JUN 27 P 1:39
PHOENIX, ARIZONA

85004-442700



United States Department of the Interior
Bureau of Land Management
 DIV OF LANDS, MINRLS & ENERGY
 ONE N CENTRAL AVE
 PHOENIX, AZ 85004 -4427
 Phone: 602-417-9200

Receipt

No: 4199401

Transaction #: 4314259	
Date of Transaction: 06/28/2018	
CUSTOMER:	
	STEVE F KAROLYI PO BOX 74353 PHOENIX, AZ 85087-1006 US

LINE #	QTY	DESCRIPTION	REMARKS	UNIT PRICE	TOTAL
1	1.00	LOCATABLE MINERALS / MINING CLAIMS- NOT NEW-UNADJUD, ONE AUTH NO. ONLY / MINING CLAIM MONEY RECEIVED CASES: AMC441666/\$100.00	TRF/10	- n/a -	100.00
TOTAL:					\$100.00

PAYMENT INFORMATION			
NOTE: Items will appear on credit card statement as "Bureau of Land Mgmt CO".			
1	AMOUNT:	100.00	POSTMARKED: N/A
	TYPE:	CREDIT CARD	RECEIVED: 06/28/2018
	NAME:	KAROLYI, STEVE F PO BOX 74353 PHOENIX AZ 85087-1006 US	
	CARD NO:	XXXXXXXXXXXX5005	AUTH CODE: 122349
	NAME ON CARD:	STEVE KAROLYI	
	SIGNATURE:		

REMARKS

This receipt was generated by the automated BLM Collections and Billing System and is a paper representation of a portion of the official electronic record contained therein.

AMC 436641
437155
441666

When recorded return to:

Steve Karolyi
PO BOX 74353
Phoenix, AZ 85087

QUIT CLAIM DEED


For consideration of \$10.00 and other valuable considerations, I or we, Steve Karolyi, whose address is
PO BOX 74353 Phoenix, AZ 85087, hereby quitclaim to: Jennifer Gwilt
34101 S Luellen Dr
Black Canyon City, AZ 85324

all right, title or interest in the following real property situated in La Paz County, Arizona:

AMC # 441666 Gold Hub #1, 20 Acre Lode Claim Township 5 N, Range 12 W, section 11, NE corridor
AMC # 441667 Gold Hub #2, 20 Acre Lode Claim Township 5 N, Range 12 W, section 11, NE corridor
AMC # 441668 Gold Hub #3, 20 Acre Lode Claim Township 5 N, Range 12 W, section 11, NE corridor
AMC # 441669 Gold Hub #4, 20 Acre Lode Claim Township 5 N, Range 12 W, section 11, NE corridor
AMC # 441670 Gold Hub #5, 20 Acre Lode Claim Township 5 N, Range 12 W, section 11, NE and SE corridor
AMC # 441671 Gold Hub #6, 20 Acre Lode Claim Township 5 N, Range 12 W, section 11, NE, SE, NW, and SW corridor
AMC # 441672 Gold Hub #7, 20 Acre Lode Claim Township 5 N, Range 12 W, section 11, NE and NW corridor
AMC # 441673 Gold Hub #8, 20 Acre Lode Claim Township 5 N, Range 12 W, section 11, NE and NW corridor
AMC # 441674 Gold Hub #9, 20 Acre Lode Claim Township 5 N, Range 12 W, section 11, NE and NW corridor
AMC # 441675 Gold Hub #10, 20 Acre Lode Claim Township 5 N, Range 12 W, section 11, NE and NW corridor

Exempt per A.R.S. 11-1134-A6

Executed this this 20th day of July, 2017




Grantor - Steve Karolyi

STATE OF Arizona


COUNTY OF Maricopa

This instrument was acknowledged before me this 20th day of July, 2017 by:



Notary Public

My Commission Expires: NOV. 5, 2020



ENTERED
AUG 02 2017
BY: RLN

PHOENIX, ARIZONA

2017 JUL 27 P 3:30

RECEIVED
CLERK'S OFFICE
JUL 27 2017

10

When recorded return to:

Steve Karolyi
PO BOX 74353
Phoenix, AZ 85087

QUIT CLAIM DEED

For consideration of \$10.00 and other valuable considerations, I or we, Steve Karolyi, whose address is

PO BOX 74353 Phoenix, AZ 85087, hereby quitclaim to: Loyal Kuhn
162 Mona St
Myrtle Creek, OR 97457

all right, title or interest in the following real property situated in Maricopa County, Arizona:

AMC # 436641 Inca Gold #1, 20 Acre Lode Claim Township 4 N, Range 7 W, Section 21, NE Corridor
AMC # 436642 Inca Gold #2, 20 acre Lode claim Township 4 N, Range 7 W, Section 21, NE Corridor
Exempt per A.R.S. 11-1134-A6


Executed this this 15 day of JULY, 2017



Grantor – Steve Karolyi

STATE OF Arizona
COUNTY OF Maricopa


This instrument was acknowledged before me this 15 day of JULY, 2017 by:

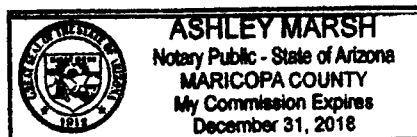


Notary Public

My Commission Expires:

DEC 31 2018

ENTERED
AUG 02 2017
BY: 



RECEIVED
JUL 27 P 3:30
PHOENIX, ARIZONA

When recorded return to:

Steve Karolyi
PO BOX 74353
Phoenix, AZ 85087

QUIT CLAIM DEED

For consideration of \$10.00 and other valuable considerations, I or we, Steve Karolyi, whose address is
PO BOX 74353 Phoenix, AZ 85087, hereby quitclaim to: Franklin Hoover
1260 W Schultz Pass Rd
Flagstaff, AZ 86001

all right, title or interest in the following real property situated in Maricopa County, Arizona:

Claim: AMC # 437161 Golden Spur #4 20 Acre Lode Claim
Legal Description: Township 5 N, Range 8 W, Section 10, SE Corridor
Exempt per A.R.S. 11-1134-A6

Executed this this 15 day of JULY, 2017


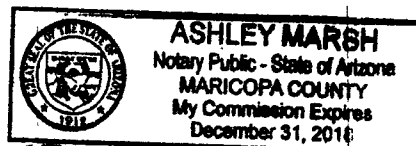

Grantor - Steve Karolyi

STATE OF Arizona
COUNTY OF Maricopa

This instrument was acknowledged before me this 15 day of JULY, 2017 by:


Notary Public

My Commission Expires: Dec 31, 2018



2017 JUL 27 P 3:30

United States Department of the Interior
Bureau of Land Management
 DIV OF LANDS, MINRLS & ENERGY
 ONE N CENTRAL AVE
 PHOENIX, AZ 85004 -4427
 Phone: 602-417-9200

Receipt

No: 3912772

Transaction #: 4022211	
Date of Transaction: 07/31/2017	
CUSTOMER:	
	STEVE F KAROLYI PO BOX 74353 PHOENIX, AZ 85087-1006 US

LINE #	QTY	DESCRIPTION	REMARKS	UNIT PRICE	TOTAL
1	1.00	LOCATABLE MINERALS / MINING CLAIMS- NOT NEW-UNADJUD, ONE AUTH NO. ONLY / MINING CLAIM MONEY RECEIVED CASES: AMC441666/\$130.00	TRF/13	- n/a -	130.00
TOTAL:					\$130.00

PAYMENT INFORMATION			
NOTE: Items will appear on credit card statement as "Bureau of Land Mgmt CO".			
1	AMOUNT:	130.00	POSTMARKED: N/A
	TYPE:	CREDIT CARD	RECEIVED: 07/31/2017
	NAME:	KAROLYI, STEVE F PO BOX 74353 PHOENIX AZ 85087-1006 US	
	CARD NO:	XXXXXXXXXXXX5005	AUTH CODE: 105072
	NAME ON CARD:	STEVE KAROLYI	
	EXPIRES:	01/2020	
	SIGNATURE:		


REMARKS

This receipt was generated by the automated BLM Collections and Billing System and is a paper representation of a portion of the official electronic record contained therein.

AMC 441666

When recorded return to:

Steve Karolyi
PO BOX 74353
Phoenix, AZ 85087



QUIT CLAIM DEED

For consideration of \$10.00 and other valuable considerations, I or we, Steve Karolyi, whose address is
PO BOX 74353 Phoenix, AZ 85087, hereby quitclaim to: Donald Butler
7667 Chilcote Hollow Rd
Petersburg, PA 16669

all right, title or interest in the following real property situated in La Paz County, Arizona:

Claim: AMC #441680 San Marcos North #2, 20 Acre Lode Claim
Legal Description: Township 5 N, Range 12 W, Section 12, SW Corridor
Exempt per A.R.S. 11-1134-A6

Executed this this 8th day of April, 2017

Grantor – Steve Karolyi

RECEIVED
CLM / 7-2017-00013
2017 APR 17 P 3:45
PHOENIX, ARIZONA

STATE OF Arizona


COUNTY OF Maricopa

This instrument was acknowledged before me this 8th day of April, 2017 by:

Notary Public

My Commission Expires:

10/25/2020



EG/
TRF 1

**United States Department of the Interior
Bureau of Land Management**

DIV OF LANDS, MINRLS & ENERGY

ONE N CENTRAL AVE

PHOENIX, AZ 85004 -4427

Phone: 602-417-9200

Receipt

No:

3811672

Transaction #: 3919497	
Date of Transaction: 04/18/2017	
CUSTOMER:	
STEVE F KAROLYI PO BOX 74353 PHOENIX, AZ 85087-1006 US	ENTERED APR 25 2017 AC-396 BY: JB

LINE #	QTY	DESCRIPTION	REMARKS	UNIT PRICE	TOTAL
1	1.00	LOCATABLE MINERALS / MINING CLAIMS- NOT NEW-UNADJUD, ONE AUTH NO. ONLY / MINING CLAIM MONEY RECEIVED CASES: AMC441680/\$10.00	TRF (1)	- n/a -	10.00
TOTAL:					\$10.00

PAYMENT INFORMATION				
NOTE: Items will appear on credit card statement as "Bureau of Land Mgmt CO".				
1	AMOUNT:	10.00	POSTMARKED:	N/A
	TYPE:	CREDIT CARD	RECEIVED:	04/18/2017
	NAME:	KAROLYI, STEVE F PO BOX 74353 PHOENIX AZ 85087-1006 US		
	CARD NO:	XXXXXXXXXXXX5005	AUTH CODE:	194978
	NAME ON CARD:	STEVE KAROLYI		
	EXPIRES:	01/2020		
	SIGNATURE:			

REMARKS

This receipt was generated by the automated BLM Collections and Billing System and is a paper representation of a portion of the official electronic record contained therein.

**DEPARTMENT OF THE INTERIOR
BUREAU OF LAND MANAGEMENT
MINING CLAIMS**

Run Date/Time: 04/25/2017 04:51 PM

(LIVE) Serial Register Page

Page 1 of 1

01 05-10-1872;017STAT0091;30USC26,28,34

Total Acres

Serial Number

Case Type 384101: LODE CLAIM

20.660

AMC441680

Claim Name: SAN MARCOS NORTH #2

Lead File Number

Commodity :

AMC441666

Case Disposition: ACTIVE

Required Maintenance Fee: \$155.00

Name & Address

Int Rel

BUTLER DONALD 7667 CHILCOTE HOLLOW RD PETERSBURG, PA 16669-3033 CLAIMANT

Mer Twp	Rng	Sec	Quadrant	District/Field Office	County	
14	0050N	0120W	012	SW	LAKE HAVASU FO	LA PAZ

Act Date	Code	Action	Action Remarks	Receipt Number
01/08/2017	403	LOCATION DATE		
02/10/2017	395	RECORDATION NOTICE RECD	1	3760784
02/10/2017	484	LOCATION YEAR / MAINTENANCE	2017;\$155	3760784
04/25/2017	669	LAND STATUS CHECKED		
04/18/2017	392	MONIES RECEIVED	\$10.00;1	3811672
04/17/2017	396	TRF OF INTEREST FILED	KAROLYI STEVE	3811672
02/10/2017	501	ACCT ADV IN LEAD FILE	AMC441666-AMC441681;	

Line Nr Remarks

**NO WARRANTY IS MADE BY BLM
FOR USE OF THE DATA FOR
PURPOSES NOT INTENDED BY BLM**

MC Mass Owner Update

Starting Serial Number

441680

Ending Serial Number

441680

**Available Options**

Delete Owner - 396 TRF OF INT - (money sent to CBS)

**Owner Details**

Owner	Address	Address2	City	State	Zip
KAROLYI STEVE	PO BOX 74353		PHOENIX	AZ	850871006
Lookup					

Action Date: 04/17/2017

Action Remark: KAROLYI STEVE

Receipt Nr: 3811672

Update

Errors:

Transaction Successful.

AMC 441666

When recorded return to:

Steve Karolyi
PO BOX 74353
Phoenix, AZ 85087

QUIT CLAIM DEED


For consideration of \$10.00 and other valuable considerations, I or we, Steve Karolyi, whose address is

PO Box 74353 Phoenix, AZ 85087, hereby quitclaim to: Frank Harper
2387 W. 1000 N.
Vernal, UT 84087

all right, title or interest in the following real property situated in La Paz County, Arizona:

Claim: AMC # 441678 San Marcos East #3, 20 Acre Lode Claim
Legal Description: Township 5N, Range 12W, Section 12, NE Corridor
Exempt per A.R.S. 11-1134-A6

Executed this 21 day of MARCH, 2017




Grantor - Steve Karolyi

STATE OF Arizona


COUNTY OF Maricopa

This instrument was acknowledged before me this 21 day of MARCH, 2017 by:


Notary Public

My Commission Expires:

NOV. 5. 2020



ENTERED INTO COMPUTER

RECEIVED
CLERK OF SUPERIOR COURT
2017 MAR 31 PM 3:16
PHOENIX, ARIZONA

3800863

4/7/17

Mine Finder Gold & Ranger Gold Exploration LLC

Attention: Bureau of Land Management

Please use the American Express credit card on file.

Sincerely,



Steve Karolyi

(623) 374-5413

3-24-17

RECEIVED
BUREAU OF LAND MANAGEMENT
2017 MAR 31 P 3:16
TUCSON, ARIZONA

#3908271 - CC account
"BS Error"

United States Department of the Interior
Bureau of Land Management
 DIV OF LANDS, MINRLS & ENERGY
 ONE N CENTRAL AVE
 PHOENIX, AZ 85004 -4427
 Phone: 602-417-9200

Receipt

No: 3800863

Transaction #: 3908271	
Date of Transaction: 04/04/2017	
CUSTOMER:	
	STEVE F KAROLYI PO BOX 74353 PHOENIX, AZ 85087-1006 US

LINE #	QTY	DESCRIPTION	REMARKS	UNIT PRICE	TOTAL
1	1.00	LOCATABLE MINERALS / MINING CLAIMS- NEW, UNADJUD, ONE OR MORE AUTH NOS / NEW MINING CLAIMS LOCATION FEE CASES: AMC443156/\$37.00		- n/a -	37.00
2	1.00	LOCATABLE MINERALS / MINING CLAIMS- NEW, UNADJUD, ONE OR MORE AUTH NOS / NEW MINING CLAIMS MAINTENANCE FEE CASES: AMC443156/\$155.00		- n/a -	155.00
3	1.00	LOCATABLE MINERALS / MINING CLAIMS- NEW, UNADJUD, ONE OR MORE AUTH NOS / NEW MINING CLAIM PROCESSING FEE CASES: AMC443156/\$20.00		- n/a -	20.00
4	1.00	LOCATABLE MINERALS / MINING CLAIMS- NOT NEW-UNADJUD, ONE AUTH NO. ONLY / MINING CLAIM MONEY RECEIVED CASES: AMC441678/\$10.00	TRF/1	- n/a -	10.00
TOTAL:					\$222.00

PAYMENT INFORMATION			
NOTE: Items will appear on credit card statement as "Bureau of Land Mgmt CO".			
1	AMOUNT:	222.00	POSTMARKED: N/A
	TYPE:	CREDIT CARD	RECEIVED: 04/04/2017
	NAME:	KAROLYI, STEVE F PO BOX 74353 PHOENIX AZ 85087-1006 US	
	CARD NO:	XXXXXXXXXXXX5005	AUTH CODE: 104642
	NAME ON		

CARD:	STEVE KAROLYI
EXPIRES:	01/2020
SIGNATURE:	

REMARKS
<i>Envelope is with mining claim - came in same envelope</i>

This receipt was generated by the automated BLM Collections and Billing System and is a paper representation of a portion of the official electronic record contained therein.

NOTICE!!

These documents have been scanned!

Do not place un-scanned documents beneath this notice!

Do not remove this notice from this file!

GPO Jacket No. 560-102
Print Order 61540
Rise Business Services, LLC
Job=AZ15 4/30/2019



Box Number= AZ15011



Claim Begin-End: AMC441666-AMC441681

4 Annual Filings



AZ15011-20

AMC450400-AMC453366

UNITED STATES
DEPARTMENT OF THE INTERIOR
BUREAU OF LAND MANAGEMENT

MAINTENANCE FEE WAIVER CERTIFICATION

SEE INSTRUCTIONS ON PAGE 2

517
JML

441666

FORM APPROVED
OMB NO. 1004-0114
Expires: April 30, 2023

1. This small miner waiver is filed for the assessment year beginning on September 1, 2020 and ending on September 1, 2021.
2. The undersigned and all related parties owned ten or fewer mining claims, mill, or tunnel sites located and maintained on Federal lands in the United States of America on September 1, 2020.
3. The undersigned have performed the assessment work required by law for each mining claim listed prior to filing this waiver and understand that by filing this form, the undersigned must file an affidavit of assessment work with the Bureau of Land Management (BLM) by the December 30th following the filing of this waiver.
4. The undersigned understand that if the assessment work obligation has not yet come due under 30 U.S.C. 28 (for those claims in their first assessment year only), a notice of intent to hold reciting this condition must be recorded by the December 30th following the filing of this waiver.
5. The undersigned understand that mill and tunnel sites may also be listed on this waiver and be waived from payment of the maintenance fee, and that a notice of intent to hold for these sites is required to be filed with the BLM by the December 30th following the filing of this waiver.
6. The undersigned understand and acknowledge that pursuant to 43 U.S.C. 1212 and 18 U.S.C. 1001, the filing or recording of a false, fictitious, or fraudulent document with the BLM may result in a fine of up to \$250,000, a prison term not to exceed five years, or both.
7. The mining claims, mill or tunnel sites for which this waiver from payment of the maintenance fees is requested are:

CLAIM OR SITE NAME	BLM RECORDATION SERIAL NUMBER
1. <u>SAN MARCOS NORTH #3</u>	<u>AMC441681</u>
2.	
3.	
4.	
5.	
6.	
7.	
8.	
9.	
10.	

The owner(s) (claimants) of the above mining claims and sites are:

Paul Huckfeldt

(Owner's Name - Please Print)

46251 Hwy 60 #192

(Owner's Mailing Address)

Paul Huckfeldt

(Owner's Original Signature)

Salome

(City)

AZ

(State)

85348

(Zip Code)

(Owner's Name - Please Print)

(Owner's Original Signature)

(Owner's Mailing Address)

(City)

(State)

(Zip Code)

(Owner's Name - Please Print)

(Owner's Original Signature)

(Owner's Mailing Address)

(City)

(State)

(Zip Code)

(Owner's Name - Please Print)

(Owner's Original Signature)

(Owner's Mailing Address)

(City)

(State)

(Zip Code)

RECEIVED
BLM AZ STATE OFFICE
2020 OCT 15 PM 7:44
PHOENIX, ARIZONA



BEARS

PAUL & KATRINA

46251 E. HWY 60

#192

SALOME, AZ 85348

© 2014 NFL Properties LLC. Official Licensee of the National Football League




PHOENIX AZ 852

13 OCT 2020 PM 6 L

BLM Arizona State Office
One North Central Avenue
Suite 800
Phoenix, AZ 85004-4427

RECEIVED
BLM AZ STATE OFFICE
2020 OCT 15 P 1:44
PHOENIX, ARIZONA

85004-442700



DEPARTMENT OF THE INTERIOR
BUREAU OF LAND MANAGEMENT
MINING CLAIMS

Run Date/Time: 9/11/2018

MC Maintenance Fees Paid Through the BLM Pay Portal
(by Date Paid)

Page 124 Of 723

CBS Receipt: 4242201

Printed For Lead File # AMC441666

Agency Tracking ID: 1534983628

Assessment Year: 2019

Paid On: 8/23/2018

Number of BLM Serial Nr: 29

Total Amount Paid: \$4,495.00

Claim Name	BLM Serial No	Lead File No	Amount Paid
MARCOS GOLD #11	AMC436769	AMC436769	\$155.00
SUPERSTITION GOLD #3	AMC437926	AMC437918	\$155.00
SUPERSTITION GOLD #8	AMC437931	AMC437918	\$155.00
GOLD GEM #7	AMC438792	AMC438790	\$155.00
GOLD PAYDAY #1	AMC440148	AMC440148	\$155.00
GOLD PAYDAY #2	AMC440149	AMC440148	\$155.00
MYSTIC GOLD #5	AMC440742	AMC440738	\$155.00
MYSTIC GOLD #6	AMC440743	AMC440738	\$155.00
TIGER GOLD #1	AMC441146	AMC441142	\$155.00
SAN MARCOS EAST #2	AMC441677	AMC441666	\$155.00
GOLD GULCH #3	AMC443767	AMC443765	\$155.00
GOLD FIRE #4	AMC444590	AMC444587	\$155.00
GOLD PICK 5	AMC445614	AMC445604	\$155.00
GOLD PASS 1	AMC445618	AMC445604	\$155.00
GOLD PASS 3	AMC445620	AMC445604	\$155.00
GOLD PASS 4	AMC445621	AMC445604	\$155.00
MYSTIC GOLD #11	AMC446036	AMC446015	\$155.00
MYSTIC GOLD #12	AMC446037	AMC446015	\$155.00
BUMBLEBEE CREEK 4	AMC448936	AMC448935	\$155.00
BUMBLEBEE CREEK 5	AMC448937	AMC448935	\$155.00
OLD 1	AMC448944	AMC448935	\$155.00
BEL 1	AMC449056	AMC449056	\$155.00
BEL 2	AMC449057	AMC449056	\$155.00
BEER BOTTLE GOLD 2	AMC450136	AMC450135	\$155.00

NO WARRANTY IS MADE BY BLM FOR USE OF THE DATA FOR PURPOSES NOT INTENDED BY BLM

**DEPARTMENT OF THE INTERIOR
BUREAU OF LAND MANAGEMENT
MINING CLAIMS**

Run Date/Time: 9/11/2018

**MC Maintenance Fees Paid Through the BLM Pay Portal
(by Date Paid)**

Page 125 Of 723

GOLD GULCH #6	AMC450159	AMC450159	\$155.00
PEGASUS #3	AMC450163	AMC450159	\$155.00
WHN #1	AMC450167	AMC450159	\$155.00
BBG #1	AMC450663	AMC450663	\$155.00
BBG #2	AMC450664	AMC450663	\$155.00

United States Department of the Interior**Bureau of Land Management**

BUSINESS & SUPPORT SVCS DIV

ONE N CENTRAL AVE SUITE 800

PHOENIX, AZ 85004 -4427

Phone: 602-417-9200

Receipt

No:

4242201

Transaction #: 4357631**Date of Transaction:** 08/22/2018**CUSTOMER:**

STEVE KAROLYI
P.O. BOX 74353
PHOENIX, AZ 85087 US

LINE #	QTY	DESCRIPTION	REMARKS	UNIT PRICE	TOTAL
1	1.00	LOCATABLE MINERALS / MINING CLAIMS- NOT NEW-UNADJUD, ONE AUTH NO. ONLY / MINING CLAIM MONEY RECEIVED CASES: AMC436769/\$4495.00		- n/a -	4495.00
TOTAL:					\$4,495.00

PAYMENT INFORMATION

NOTE: Items will appear on credit card statement as "BLM O Mining Claim".

1	AMOUNT:	4495.00	POSTMARKED:	N/A
	TYPE:	CREDIT CARD	RECEIVED:	08/22/2018
	NAME:	STEVE KAROLYI P.O. BOX 74353 PHOENIX AZ 85087 US		
	CARD NO:	XXXXXXXXXXXXX5165	AUTH CODE:	612651
	NAME ON CARD:	STEVE KAROLYI		
	SIGNATURE:			

REMARKS

This receipt was generated by the automated BLM Collections and Billing System and is a paper representation of a portion of the official electronic record contained therein.

DEPARTMENT OF THE INTERIOR
BUREAU OF LAND MANAGEMENT
MINING CLAIMS

Run Date/Time: 9/26/2018

MC Maintenance Fees Paid Through the BLM Pay Portal
(by Date Paid)

Page 29 Of 61

CBS Receipt: 4246821

Agency Tracking ID: 1535403936

Assessment Year: 2019

Paid On: 8/27/2018

Printed For Lead File # AMC441666

Number of BLM Serial Nr: 67

Total Amount Paid: \$10,385.00

Claim Name	BLM Serial No	Lead File No	Amount Paid
MIDWAY GOLD #4	AMC420465	AMC420457	\$155.00
PATRIOT GOLD #3	AMC423624	AMC423622	\$155.00
GOLD PAN #1	AMC435961	AMC435956	\$155.00
GALENA GEM #1	AMC437460	AMC437459	\$155.00
GALENA GEM #2	AMC437461	AMC437459	\$155.00
GALENA GEM #3	AMC437462	AMC437459	\$155.00
GALENA GEM #4	AMC437463	AMC437459	\$155.00
COPPER GULCH #3	AMC437918	AMC437918	\$155.00
SECRET CANYON #1	AMC437923	AMC437918	\$155.00
SUPERSTITION GOLD #5	AMC437928	AMC437918	\$155.00
HIDDEN TRSURE GOLD #3	AMC438349	AMC438349	\$155.00
HIDDEN TRSURE GOLD #2	AMC438350	AMC438349	\$155.00
HIDDEN TRSURE GOLD #3	AMC438351	AMC438349	\$155.00
TREASURE GOLD #4	AMC438352	AMC438349	\$155.00
GOLD GEM #6	AMC438791	AMC438790	\$155.00
MYSTIC GOLD #8	AMC440745	AMC440738	\$155.00
GOLDEN PEARL #2	AMC441144	AMC441142	\$155.00
GOLDEN PEARL #3	AMC441145	AMC441142	\$155.00
TIGER GOLD #3	AMC441148	AMC441142	\$155.00
SAN MARCOS EAST #1	AMC441676	AMC441666	\$155.00
SAN MARCOS NORTH #3	AMC441681	AMC441666	\$155.00
FREEDOM GOLD #3	AMC442203	AMC442201	\$155.00
GOLD PEAK #2	AMC442206	AMC442201	\$155.00
GOLD PEAK #6	AMC442210	AMC442201	\$155.00

NO WARRANTY IS MADE BY BLM FOR USE OF THE DATA FOR PURPOSES NOT INTENDED BY BLM

**DEPARTMENT OF THE INTERIOR
BUREAU OF LAND MANAGEMENT
MINING CLAIMS**

Run Date/Time: 9/26/2018

**MC Maintenance Fees Paid Through the BLM Pay Portal
(by Date Paid)**

Page 30 Of 61

GOLD PEAK #7	AMC442211	AMC442201	\$155.00
GOLD PEAK #8	AMC442212	AMC442201	\$155.00
GALENA GEM	AMC443156	AMC443156	\$155.00
GOLD PICK #1	AMC443739	AMC443739	\$155.00
GOLD PICK #2	AMC443740	AMC443739	\$155.00
GOLD PICK #3	AMC443741	AMC443739	\$155.00
GOLD PICK #4	AMC443742	AMC443739	\$155.00
GOLD FIRE #1	AMC444587	AMC444587	\$155.00
GOLD FIRE #2	AMC444588	AMC444587	\$155.00
GOLD FIRE #3	AMC444589	AMC444587	\$155.00
GOLD GEM #8	AMC445153	AMC445153	\$155.00
GOLD GEM #9	AMC445154	AMC445153	\$155.00
GOLD GEM #10	AMC445155	AMC445153	\$155.00
COPPER ROCK 1	AMC445604	AMC445604	\$155.00
GOLD PEAK 9	AMC445610	AMC445604	\$155.00
GOLD PEAK 10	AMC445611	AMC445604	\$155.00
GOLD PEAK 11	AMC445612	AMC445604	\$155.00
GOLD PEAK 12	AMC445613	AMC445604	\$155.00
GOLD PASS 2	AMC445619	AMC445604	\$155.00
GOLD ARCH #1	AMC446015	AMC446015	\$155.00
GOLD ARCH #2	AMC446016	AMC446015	\$155.00
GOLD ARCH #3	AMC446017	AMC446015	\$155.00
GOLD ARCH #4	AMC446018	AMC446015	\$155.00
GOLD BUTTE #1	AMC446021	AMC446015	\$155.00
GOLD BUTTE #2	AMC446022	AMC446015	\$155.00
GOLD BUTTE #3	AMC446023	AMC446015	\$155.00
GOLD BUTTE #4	AMC446024	AMC446015	\$155.00
GOLD STAR #1	AMC446025	AMC446015	\$155.00
GOLD STAR #2	AMC446026	AMC446015	\$155.00
GOLD STAR #3	AMC446027	AMC446015	\$155.00
GOLD STAR #4	AMC446028	AMC446015	\$155.00
GOLD STAR #5	AMC446029	AMC446015	\$155.00
LEAD DIKE #2	AMC446030	AMC446015	\$155.00
LEAD DIKE #3	AMC446031	AMC446015	\$155.00
LEAD DIKE #4	AMC446032	AMC446015	\$155.00

NO WARRANTY IS MADE BY BLM FOR USE OF THE DATA FOR PURPOSES NOT INTENDED BY BLM

**DEPARTMENT OF THE INTERIOR
BUREAU OF LAND MANAGEMENT
MINING CLAIMS**

Run Date/Time: 9/26/2018

**MC Maintenance Fees Paid Through the BLM Pay Portal
(by Date Paid)**

Page 31 Of 61

MYSTIC GOLD #9	AMC446034	AMC446015	\$155.00
MYSTIC GOLD #10	AMC446035	AMC446015	\$155.00
LEAD DIKE 1	AMC448725	AMC448725	\$155.00
GOLD ROCK 3	AMC448940	AMC448935	\$155.00
VULTURE SOUTH 4	AMC448945	AMC448935	\$155.00
VSM #1	AMC449828	AMC449828	\$155.00
VSM #2	AMC449829	AMC449828	\$155.00
VSM #3	AMC449830	AMC449828	\$155.00

United States Department of the Interior

Bureau of Land Management
 BUSINESS & SUPPORT SVCS DIV
 ONE N CENTRAL AVE SUITE 800
 PHOENIX, AZ 85004 -4427
 Phone: 602-417-9200

Receipt

No: 4246821

Transaction #: 4362284	
Date of Transaction: 08/27/2018	
CUSTOMER:	
STEVE KAROLYI P.O. BOX 74353 PHOENIX, AZ 85087 US	

LINE #	QTY	DESCRIPTION	REMARKS	UNIT PRICE	TOTAL
1	1.00	LOCATABLE MINERALS / MINING CLAIMS-NOT NEW-UNADJUD, ONE AUTH NO. ONLY / MINING CLAIM MONEY RECEIVED CASES: AMC420465/\$10385.00		- n/a -	10385.00
TOTAL:					\$10,385.00

PAYMENT INFORMATION			
NOTE: Items will appear on credit card statement as "BLM O Mining Claim".			
1	AMOUNT:	10385.00	POSTMARKED: N/A
	TYPE:	CREDIT CARD	RECEIVED: 08/27/2018
	NAME:	STEVE KAROLYI P.O. BOX 74353 PHOENIX AZ 85087 US	
	CARD NO:	XXXXXXXXXXXX5165	AUTH CODE: 662853
	NAME ON CARD:	STEVE KAROLYI	
	SIGNATURE:		

REMARKS

This receipt was generated by the automated BLM Collections and Billing System and is a paper representation of a portion of the official electronic record contained therein.

DEPARTMENT OF THE INTERIOR
BUREAU OF LAND MANAGEMENT
MINING CLAIMS

Run Date/Time: 8/20/2018

MC Maintenance Fees Paid Through the BLM Pay Portal
(by Date Paid)

Page 32 Of 316

CBS Receipt: 4230754

Agency Tracking ID: 1533751081

Assessment Year: 2019

Paid On: 8/8/2018

Printed For Lead File # AMC441666

Number of BLM Serial Nr: 2

Total Amount Paid: \$310.00

Claim Name	BLM Serial No	Lead File No	Amount Paid
SAN MARCOS WEST #3	AMC439812	AMC439800	\$155.00
SAN MARCOS NORTH #1	AMC441679	AMC441666	\$155.00

United States Department of the Interior**Bureau of Land Management**

BUSINESS & SUPPORT SVCS DIV

ONE N CENTRAL AVE SUITE 800

PHOENIX, AZ 85004 -4427

Phone: 602-417-9200

Receipt

No:

4230754

Transaction #: 4346036**Date of Transaction:** 08/08/2018**CUSTOMER:**

DONALD BILLINGS
3138 E. SOUTHERN AVE
INDIANAPOLIS, IN 46203 US

LINE #	QTY	DESCRIPTION	REMARKS	UNIT PRICE	TOTAL
1	1.00	LOCATABLE MINERALS / MINING CLAIMS- NOT NEW-UNADJUD, ONE AUTH NO. ONLY / MINING CLAIM MONEY RECEIVED CASES: AMC441679/\$310.00		- n/a -	310.00
TOTAL:					\$310.00

PAYMENT INFORMATION

NOTE: Items will appear on credit card statement as "BLM O Mining Claim".

1	AMOUNT:	310.00	POSTMARKED:	N/A
	TYPE:	CREDIT CARD	RECEIVED:	08/08/2018
	NAME:	DONALD BILLINGS 3138 E. SOUTHERN AVE INDIANAPOLIS IN 46203 US		
	CARD NO:	XXXXXXXXXXXX2132	AUTH CODE:	986012
	NAME ON CARD:	DONALD BILLINGS		
	SIGNATURE:			

REMARKS

This receipt was generated by the automated BLM Collections and Billing System and is a paper representation of a portion of the official electronic record contained therein.

Run Date: 09/05/17

Run Time: 02:33 PM

**DEPARTMENT OF THE INTERIOR
BUREAU OF LAND MANAGEMENT
MINING CLAIMS**

MC Maintenance Fees Paid Through the BLM Pay Portal

CBS Receipt: 3968381

Printed For Lead File # AMC441666

Agency Tracking ID: 1504203006

Assessment Year: 2018

Number of BLM Serial Nr: 43

Paid On: 08/31/2017

Total Amount Paid: \$6,665.00

Claim Name	BLM Serial No	Lead File No	Amount Paid
MIDWAY GOLD #4	AMC420465	AMC420457	\$155.00
GOLD PAN #1	AMC435961	AMC435956	\$155.00
BLUE WASH GOLD #3	AMC436645	AMC436641	\$155.00
COPPER GULCH #3	AMC437918	AMC437918	\$155.00
MIDWAY GOLD #2	AMC437920	AMC437918	\$155.00
MIDWAY GOLD #3	AMC437921	AMC437918	\$155.00
MIDWAY GOLD #4	AMC437922	AMC437918	\$155.00
SECRET CANYON #1	AMC437923	AMC437918	\$155.00
SUPERSTITION GOLD #2	AMC437925	AMC437918	\$155.00
SUPERSTITION GOLD #5	AMC437928	AMC437918	\$155.00
SUPERSTITION GOLD #7	AMC437930	AMC437918	\$155.00
SUPERSTITION GOLD #8	AMC437931	AMC437918	\$155.00
BUMBLEBEE GOLD #1	AMC438337	AMC438337	\$155.00
HIDDEN TRSURE GOLD #3	AMC438349	AMC438349	\$155.00
HIDDEN TRSURE GOLD #2	AMC438350	AMC438349	\$155.00
HIDDEN TRSURE GOLD #3	AMC438351	AMC438349	\$155.00
TREASURE GOLD #4	AMC438352	AMC438349	\$155.00
GOLD GEM #6	AMC438791	AMC438790	\$155.00
GOLD GEM #7	AMC438792	AMC438790	\$155.00
VULTURE SOUTH #6	AMC439397	AMC439388	\$155.00
BUMBLEBEE CREEK #6	AMC439805	AMC439800	\$155.00
BUMBLEBEE CREEK #7	AMC439806	AMC439800	\$155.00
SAN MARCOS WEST #1	AMC439810	AMC439800	\$155.00
SAN MARCOS WEST #3	AMC439812	AMC439800	\$155.00
SAN MARCOS WEST #6	AMC439815	AMC439800	\$155.00
GOLD PAYDAY #1	AMC440148	AMC440148	\$155.00
GOLD PAYDAY #2	AMC440149	AMC440148	\$155.00
GOLD PAYDAY #3	AMC440150	AMC440148	\$155.00
GOLD PAYDAY #4	AMC440151	AMC440148	\$155.00
MYSTIC GOLD #2	AMC440739	AMC440738	\$155.00
MYSTIC GOLD #5	AMC440742	AMC440738	\$155.00
MYSTIC GOLD #6	AMC440743	AMC440738	\$155.00
MYSTIC GOLD #8	AMC440745	AMC440738	\$155.00
GOLDEN PEARL #2	AMC441144	AMC441142	\$155.00
GOLDEN PEARL #3	AMC441145	AMC441142	\$155.00
TIGER GOLD #3	AMC441148	AMC441142	\$155.00

NO WARRANTY IS MADE BY BLM FOR USE OF THE DATA FOR PURPOSES NOT INTENDED BY BLM

Run Date: 09/05/17

Run Time: 02:33 PM

**DEPARTMENT OF THE INTERIOR
BUREAU OF LAND MANAGEMENT
MINING CLAIMS**

MC Maintenance Fees Paid Through the BLM Pay Portal

CBS Receipt: 3968381

Printed For Lead File # AMC441666

Agency Tracking ID: 1504203006

Assessment Year: 2018

Number of BLM Serial Nr: 43

Paid On: 08/31/2017

Total Amount Paid: \$6,665.00

Claim Name	BLM Serial No	Lead File No	Amount Paid
SAN MARCOS EAST #1	AMC441676	AMC441666	\$155.00
SAN MARCOS NORTH #1	AMC441679	AMC441666	\$155.00
GOLD STAMP	AMC442204	AMC442201	\$155.00
GOLD PEAK #6	AMC442210	AMC442201	\$155.00
GOLD GULCH #3	AMC443767	AMC443765	\$155.00
GOLD GULCH #4	AMC443768	AMC443765	\$155.00
GOLD GULCH #5	AMC443769	AMC443765	\$155.00

NO WARRANTY IS MADE BY BLM FOR USE OF THE DATA FOR PURPOSES NOT INTENDED BY BLM

United States Department of the Interior
Bureau of Land Management
 BUSINESS & SUPPORT SVCS DIV
 ONE N CENTRAL AVE SUITE 800
 PHOENIX, AZ 85004 -4427
 Phone: 602-417-9200

Receipt

No: 3968381

14

Transaction #: 4078278	
Date of Transaction: 08/31/2017	
CUSTOMER:	
	STEVE KAROLYI P.O. BOX 74353 PHOENIX, AZ 85087 US

LINE #	QTY	DESCRIPTION	REMARKS	UNIT PRICE	TOTAL
1	1.00	LOCATABLE MINERALS / MINING CLAIMS- NOT NEW-UNADJUD, ONE AUTH NO. ONLY / MINING CLAIM MONEY RECEIVED CASES: AMC443768/\$6665.00		- n/a -	6665.00
TOTAL:					\$6,665.00

PAYMENT INFORMATION			
NOTE: Items will appear on credit card statement as "BLM O Mining Claim".			
1	AMOUNT:	6665.00	POSTMARKED: N/A
	TYPE:	CREDIT CARD	RECEIVED: 08/31/2017
	NAME:	STEVE KAROLYI P.O. BOX 74353 PHOENIX AZ 85087 US	
	CARD NO:	XXXXXXXXXXXX5165	AUTH CODE: 610375
	NAME ON CARD:	STEVE KAROLYI	
	EXPIRES:	04/2019	
	SIGNATURE:		

REMARKS

This receipt was generated by the automated BLM Collections and Billing System and is a paper representation of a portion of the official electronic record contained therein.

Run Date: 09/05/17

Run Time: 02:33 PM

**DEPARTMENT OF THE INTERIOR
BUREAU OF LAND MANAGEMENT
MINING CLAIMS**

MC Maintenance Fees Paid Through the BLM Pay Portal

CBS Receipt: 3968330

Printed For Lead File # AMC441666

Agency Tracking ID: 1504181376

Assessment Year: 2018

Number of BLM Serial Nr: 1

Paid On: 08/31/2017

Total Amount Paid: \$155.00

Claim Name	BLM Serial No	Lead File No	Amount Paid
SAN MARCOS EAST #2	AMC441677	AMC441666	\$155.00

United States Department of the Interior
Bureau of Land Management
 BUSINESS & SUPPORT SVCS DIV
 ONE N CENTRAL AVE SUITE 800
 PHOENIX, AZ 85004 -4427
 Phone: 602-417-9200

Receipt

No: 3968330

Transaction #: 4078227

Date of Transaction: 08/31/2017

CUSTOMER:

KEVIN S MATHIAS
 402 N PIKES PEAK AVE
 FLORENCE, CO 81226 US

LINE #	QTY	DESCRIPTION	REMARKS	UNIT PRICE	TOTAL
1	1.00	LOCATABLE MINERALS / MINING CLAIMS- NOT NEW-UNADJUD, ONE AUTH NO. ONLY / MINING CLAIM MONEY RECEIVED CASES: AMC441677/\$155.00		- n/a -	155.00
TOTAL:					\$155.00

PAYMENT INFORMATION

NOTE: Items will appear on credit card statement as "BLM O Mining Claim".

1	AMOUNT:	155.00	POSTMARKED:	N/A
	TYPE:	CREDIT CARD	RECEIVED:	08/31/2017
	NAME:	KEVIN S MATHIAS 402 N PIKES PEAK AVE FLORENCE CO 81226 US		
	CARD NO:	XXXXXXXXXXXX8097	AUTH CODE:	H86716
	NAME ON CARD:	KEVIN S MATHIAS		
	EXPIRES:	11/2019		
	SIGNATURE:			

REMARKS

This receipt was generated by the automated BLM Collections and Billing System and is a paper representation of a portion of the official electronic record contained therein.

Run Date: 08/28/17

Run Time: 12:44 PM

**DEPARTMENT OF THE INTERIOR
BUREAU OF LAND MANAGEMENT
MINING CLAIMS**

MC Maintenance Fees Paid Through the BLM Pay Portal

CBS Receipt: 3957436

Printed For Lead File # AMC441666

Agency Tracking ID: 1503599012

Assessment Year: 2018

Number of BLM Serial Nr: 15

Paid On: 08/24/2017

Total Amount Paid: \$2,325.00

Claim Name	BLM Serial No	Lead File No	Amount Paid
COPPER SPRING GOLD 4	AMC434014	AMC434011	\$155.00
REDROCK GOLD #1	AMC435963	AMC435956	\$155.00
REDROCK GOLD #2	AMC435964	AMC435956	\$155.00
TREASURE GOLD #2	AMC437105	AMC437096	\$155.00
SUPERSTITION GOLD #1	AMC437924	AMC437918	\$155.00
SUPERSTITION GOLD #3	AMC437926	AMC437918	\$155.00
BRYNN MINE 6	AMC439394	AMC439388	\$155.00
VULTURE SOUTH #5	AMC439396	AMC439388	\$155.00
VULTURE SOUTH #7	AMC439398	AMC439388	\$155.00
BUMBLEBEE CREEK #2	AMC439801	AMC439800	\$155.00
SAN MARCOS WEST #4	AMC439813	AMC439800	\$155.00
SAN MARCOS WEST #5	AMC439814	AMC439800	\$155.00
MYSTIC GOLD #3	AMC440740	AMC440738	\$155.00
SAN MARCOS NORTH #3	AMC441681	AMC441666	\$155.00
GOLD PEAK #3	AMC442207	AMC442201	\$155.00

United States Department of the Interior
Bureau of Land Management
 BUSINESS & SUPPORT SVCS DIV
 ONE N CENTRAL AVE SUITE 800
 PHOENIX, AZ 85004 -4427
 Phone: 602-417-9200

Receipt

No: 3957436

Transaction #: 4067225	
Date of Transaction: 08/24/2017	
CUSTOMER:	
	STEVE KAROLYI P.O. BOX 74353 PHOENIX, AZ 85087 US

LINE #	QTY	DESCRIPTION	REMARKS	UNIT PRICE	TOTAL
1	1.00	LOCATABLE MINERALS / MINING CLAIMS- NOT NEW-UNADJUD, ONE AUTH NO. ONLY / MINING CLAIM MONEY RECEIVED CASES: AMC437924/\$2325.00		- n/a -	2325.00
TOTAL:					\$2,325.00

PAYMENT INFORMATION			
NOTE: Items will appear on credit card statement as "BLM O Mining Claim".			
1	AMOUNT:	2325.00	POSTMARKED: N/A
	TYPE:	CREDIT CARD	RECEIVED: 08/24/2017
	NAME:	STEVE KAROLYI P.O. BOX 74353 PHOENIX AZ 85087 US	
	CARD NO:	XXXXXXXXXXXX1112	AUTH CODE: 024267
	NAME ON CARD:	STEVE KAROLYI	
	EXPIRES:	01/2020	
	SIGNATURE:		

REMARKS

This receipt was generated by the automated BLM Collections and Billing System and is a paper representation of a portion of the official electronic record contained therein.

UNITED STATES
DEPARTMENT OF THE INTERIOR
BUREAU OF LAND MANAGEMENT

MAINTENANCE FEE WAIVER CERTIFICATION

SEE INSTRUCTIONS ON PAGE 2

FORM APPROVED
OMB NO. 1004-0114

Expires: January 31, 2020

AMC 441666

1. This small miner waiver is filed for the assessment year beginning on September 1, 2017 and ending on September 1, 2018.
2. The undersigned and all related parties owned ten or fewer mining claims, mill, or tunnel sites located and maintained on Federal lands in the United States of America on September 1, 2017.
3. The undersigned have performed the assessment work required by law for each mining claim listed prior to filing this waiver and understand that by filing this form, the undersigned must file an affidavit of assessment work with the Bureau of Land Management (BLM) by the December 30th following the filing of this waiver.
4. The undersigned understand that if the assessment work obligation has not yet come due under 30 U.S.C. 28 (for those claims in their first assessment year only), a notice of intent to hold reciting this condition must be recorded by the December 30th following the filing of this waiver.
5. The undersigned understand that mill and tunnel sites may also be listed on this waiver and be waived from payment of the maintenance fee, and that a notice of intent to hold for these sites is required to be filed with the BLM by the December 30th following the filing of this waiver.
6. The undersigned understand and acknowledge that pursuant to 43 U.S.C. 1212 and 18 U.S.C. 1001, the filing or recording of a false, fictitious, or fraudulent document with the BLM may result in a fine of up to \$250,000, a prison term not to exceed five years, or both.
7. The mining claims, mill or tunnel sites for which this waiver from payment of the maintenance fees is requested are:

CLAIM OR SITE NAME	BLM RECORDATION SERIAL NUMBER
1. Gold Hub #1	441666
2. Gold Hub #2	441667
3. Gold Hub #3	441668
4. Gold Hub #4	441669
5. Gold Hub #5	441670
6. Gold Hub #6	441671
7. Gold Hub #7	441672
8. Gold Hub #8	441673
9. Gold Hub #9	441674
10. Gold Hub #10	441675

The owner(s) (claimants) of the above mining claims and sites are:

Jennifer Gwilt

(Owner's Name - Please Print)

Jennifer Gwilt
(Owner's Signature)

34101 S Luellen Dr

(Owner's Mailing Address)

Black Canyon City

(City)

AZ

(State)

85324

(Zip Code)

(Owner's Name - Please Print)

(Owner's Signature)

(Owner's Mailing Address)

(City)

(State)

(Zip Code)

(Owner's Name - Please Print)

(Owner's Signature)

(Owner's Mailing Address)

(City)

(State)

(Zip Code)

(Owner's Name - Please Print)

(Owner's Signature)

(Owner's Mailing Address)

(City)

(State)

(Zip Code)

(Continued on page 2)

NW/Heck
10/1/17

UNITED STATES DEPARTMENT OF THE INTERIOR
BUREAU OF LAND MANAGEMENT

MC NATIONWIDE CLAIMANT LISTING
September 12, 2017

	AZ	National
Cust	CLAIMANT	Total
GWILT JENNIFER 34101 S LUELLEN DR BLACK CANYON CITY, AZ 85324-8616	10	10

AMC441666

NOTICE OF INTENTION TO HOLD MINING CLAIMS/SITES

When Recorded Return Document to:

Jennifer Gwalt
34101 S. Lucien Dr.
Black Canyon City, AZ 85324

BLM
Date
Stamp

2017 AUG 18 P 2:57

☐ Check here if this is a change of address.

Telephone: _____

E-mail Address: _____

I (We) intend to hold the claims(s) and/or site(s) listed below for the calendar year 20 18, and I (We) have filed or will file a Notice of Intent to Hold in the county where the claim (s) is located.

Reason for filing a Notice of Intent to Hold instead of an assessment work filing (check one):

- ☐ Maintenance fee was paid to maintain claim(s) during this assessment year.
☐ Mill or tunnel sites.
☒ Claim(s) was located during the current assessment year.
☐ BLM has deferred assessment work (attach copy of decision granting deferment, or pending petition for deferment including date petition was filed.)

Line No.	AMC NUMBER	CLAIM/SITE NAME	COUNTY RECORDER DATA (If available)	TWP	RNG	SEC
1	441666	Gold Hub #1		5 N	12 W	11
2	441667	Gold Hub #2		5 N	12 W	11
3	441668	Gold Hub #3		5 N	12 W	11
4	441669	Gold Hub #4		5 N	12 W	11
5	441670	Gold Hub #5		5 N	12 W	11
6	441671	Gold Hub #6		5 N	12 W	11
7	441672	Gold Hub #7		5 N	12 W	11
8	441673	Gold Hub #8		5 N	12 W	11
9	441674	Gold Hub #9		5 N	12 W	11
10	441675	Gold Hub #10		5 N	12 W	11

ENTERED
AUG 23 2017
BY: Jim

NOTICE OF INTENTION TO HOLD MINING CLAIMS/SITES
page 2

BLM Date Stamp	2017 AUG 18 P 2:57
----------------------	-----------------------

1. State of Arizona, County of Arizona Yavapai La Paz

2. I (Name) Jennifer Gault

3. Reside at (Address) 34101 S. Luellen Dr.

City Black Canyon City County Yavapai State AZ Zip 85324 being duly sworn, depose and say that I am a citizen of the United States, more than eighteen years of age, that all of the facts set forth in this notice, subject to the provisions and penalties of 18 U.S.C. 1001 pertaining to the filing of false, fictitious, or fraudulent statements with the United States, are true and correct according to the best of my knowledge, information and belief.

4. Owner's name and address (if not shown in Items 1-3 above). _____

5. Dated: 8/16/2017 Signature: Jennifer Gault

Bureau of Land Management
Arizona State Office
www.blm.gov/az

No. of Claims:	<u>10</u>	x \$10 =	<u>1249</u>
Check No:	<u>100.12</u>	Init.	<u>HLC</u>
Receipt No.:	<u>3946452</u>		
For BLM Use Only			

Form: MCF110
Revised July 2014
Page 2 of 2

United States Department of the Interior
Bureau of Land Management
DIV OF LANDS, MINRLS & ENERGY
ONE N CENTRAL AVE
PHOENIX, AZ 85004 -4427
Phone: 602-417-9200

Receipt

No: 3946452

Transaction #: 4056159	
Date of Transaction: 08/21/2017	
CUSTOMER:	
	JEFFINER GWILT 34101 S LUELLEN DR BLACK CANYON CITY,AZ 85324-8616 US

LINE #	QTY	DESCRIPTION	REMARKS	UNIT PRICE	TOTAL
1	1.00	LOCATABLE MINERALS / MINING CLAIMS- NOT NEW-UNADJUD,ONE AUTH NO. ONLY / MINING CLAIM MONEY RECEIVED CASES: AMC441666/\$100.00	NOI 2017/10 WAV	- n/a -	100.00
TOTAL:					\$100.00

PAYMENT INFORMATION				
1	AMOUNT:	100.00	POSTMARKED:	08/17/2017
	TYPE:	CHECK	RECEIVED:	08/18/2017
	CHECK NO:	1249		
	NAME:	GWILT, JENNIFER R 34101 S LUELLEN DR BLACK CANYON CITY AZ 85324-8616 US		

REMARKS

This receipt was generated by the automated BLM Collections and Billing System and is a paper representation of a portion of the official electronic record contained therein.

Run Date: 08/09/17

Run Time: 02:20 PM

**DEPARTMENT OF THE INTERIOR
BUREAU OF LAND MANAGEMENT
MINING CLAIMS**

MC Maintenance Fees Paid Through the BLM Pay Portal

CBS Receipt: 3923051

Printed For Lead File # AMC441666

Agency Tracking ID: 1501950597

Assessment Year: 2018

Number of BLM Serial Nr: 1

Paid On: 08/05/2017

Total Amount Paid: \$155.00

Claim Name	BLM Serial No	Lead File No	Amount Paid
SAN MARCOS NORTH #2	AMC441680	AMC441666	\$155.00

United States Department of the Interior
Bureau of Land Management
 BUSINESS & SUPPORT SVCS DIV
 ONE N CENTRAL AVE SUITE 800
 PHOENIX, AZ 85004 -4427
 Phone: 602-417-9200

Receipt

No: 3923051

Transaction #: 4032560	
Date of Transaction: 08/05/2017	
CUSTOMER:	
	DONALD D. BUTLER 7557 CHILCOTE HOLLOW RD PETERSBURG, PA 16669 US

LINE #	QTY	DESCRIPTION	REMARKS	UNIT PRICE	TOTAL
1	1.00	LOCATABLE MINERALS / MINING CLAIMS- NOT NEW-UNADJUD, ONE AUTH NO. ONLY / MINING CLAIM MONEY RECEIVED CASES: AMC441680/\$155.00		- n/a -	155.00
TOTAL:					\$155.00

PAYMENT INFORMATION			
NOTE: Items will appear on credit card statement as "BLM O Mining Claim".			
1	AMOUNT:	155.00	POSTMARKED: N/A
	TYPE:	CREDIT CARD	RECEIVED: 08/05/2017
	NAME:	DONALD D. BUTLER 7557 CHILCOTE HOLLOW RD PETERSBURG PA 16669 US	
	CARD NO:	XXXXXXXXXXXX0032	AUTH CODE: 08317Z
	NAME ON CARD:	DONALD D. BUTLER	
	EXPIRES:	06/2020	
	SIGNATURE:		

REMARKS

This receipt was generated by the automated BLM Collections and Billing System and is a paper representation of a portion of the official electronic record contained therein.

NOTICE!!

These documents have been scanned!


Do not place un-scanned documents beneath this notice!

Do not remove this notice from this file!

GPO Jacket No. 560-102
Print Order 61540
Rise Business Services, LLC
Job=AZ15 4/30/2019



Box Number= AZ15011



Claim Begin-End: AMC441666-AMC441681

5 Miscellaneous



AZ15011-20


AMC450400-AMC453366

Mine Finder Gold & Ranger Gold Exploration LLC

Attention: Bureau of Land Management

Please use the American Express credit card on file.

Sincerely,



Steve Karolyi

2-7-17

(623) 374-5413

AMC441666

RECEIVED
BLM AZ STATE OFFICE

2017 FEB 10 A 9:54

PHOENIX, ARIZONA

NOTICE!!

These documents have been scanned!

Do not place un-scanned documents beneath this notice!

Do not remove this notice from this file!

GPO Jacket No. 560-102
Print Order 61540
Rise Business Services, LLC
Job=AZ15 4/30/2019



Box Number= AZ15011



Claim Begin-End: AMC441666-AMC441681

6 Location Notices-Amendments and Supporting Documents



AZ15011-20

AMC450400-AMC453366

MINING CLAIM STATUS REPORT

Data Entered: 02/16/17 Rm

MTP Checked By: 02/16/17 Rm
GEO Checked By: 02/16/17 Rm

LEAD SERIAL NUMBER: AMC 441666 thru AMC 441681

NUMBER OF CLAIMS & TYPE:

16 LODE
____ PLACER
____ ASSOCIATION PLACER
____ MILL SITE
____ TUNNEL SITE

CHARGES:

Location Fee @ \$37 = \$ 592
Processing Fee @ \$20 = \$ 320
Maintenance Fee @ \$155 = \$ 2480
Add'l Maint Fee for Assoc Placer = \$ _____
SUBTOTAL \$ 3392

TOTAL ACREAGE: _____ Per Claim
(Placer Only)

Other Fees \$ _____
Other Fees \$ _____

NUMBER OF LOCATORS: 1

TOTAL \$ _____

DOCUMENTS RECEIVED VIA: Over-the-Counter ☒ Mail ☐ TIMELY FILED: Yes ☒ No ☐

LEGAL DESCRIPTION: T 5N R 12W SEC 11, 12
T _____ R _____ SEC _____
T _____ R _____ SEC _____
T _____ R _____ SEC _____
T _____ R _____ SEC _____

BLM ☒ FOREST SERVICE ☐ SUBJ TO PL 359: Yes ☐ No ☐
WILDERNESS AREA ☐

SPLIT ESTATE: N/A ☐ SX ☐ PX ☐ OTHER ☐
SRHA ☐ Was proper Notice filed if located on SHRA Land? Yes ☐ No ☐

RECONVEYED MINERALS ON BLM LAND REQUIRE OPENING ORDER FROM 1944 TO 1993:

Open to Entry On _____ N/A ☐

COMMENTS/STATUS: VOID ☐ PARTIALLY VOID ☐ PVT MINERALS ☐ WITHDRAWN LANDS ☐
OTHER ☐

[] Claimant acknowledges that portions of the following claim(s) site(s) may be void or voidable.

Printed Name of Claimant _____ Signature of Claimant _____

*****FINAL ADJUDICATION*****

DATE 11/2/2017 INITIALS Rm

AMC 441666

When Recorded Return To:

Steve Karolyi

P.O. Box 74353

Phoenix, AZ 85087

LOCATION NOTICE FOR LODE MINING CLAIM

☐ Amendment BLM Serial # _____

NOTICE IS HEREBY GIVEN that the Gold Hub #1
_____ lode mining claim has been located
by Steve Karolyi whose current mailing
address is P.O. Box 74353
Phoenix, AZ 85087

BLM
Date
Stamp

RECEIVED
BLM AZ STATE OFFICE
2011 FEB 10 A 9:54
PHOENIX, ARIZONA

The general course of this claim is East - West and it is situated in La Paz
County, Arizona. This claim is 1500 feet in length and 600 feet in width.

20.66 Total Claim Acreage. This claim runs from the location monument on which this location notice
is posted on the centerline of the claim approximately 50 feet in a East direction to the West
end line and 300 feet in a North direction to the South end line. This claim is marked by six
monuments, one at each corner and one at the center of each end line of the claim.

The location monument on which this notice is posted is situated within Section 11, Township 5
N, Range 12 W, Gila Salt River Base and Meridian, Arizona and this claim encompasses portions
of the following quarter section(s), section(s), Township(s) and Range(s) NE 1/4 of Section 11
Township 5 N, Range 12 W

Gila Salt River Base and Meridian, Arizona.

The locality of this claim with reference to some natural object or permanent monument and additional information
(if any) concerning its locality are as follows: On the NE Corner of Section 11 Township 5 N,
Range 12 W

_____ The above information is shown on the attached map.

DATED AND POSTED on the ground this 7th day of January, 2017.

☒ LOCATOR(s) ☐ AGENT

Print Name(s) Steve Karolyi

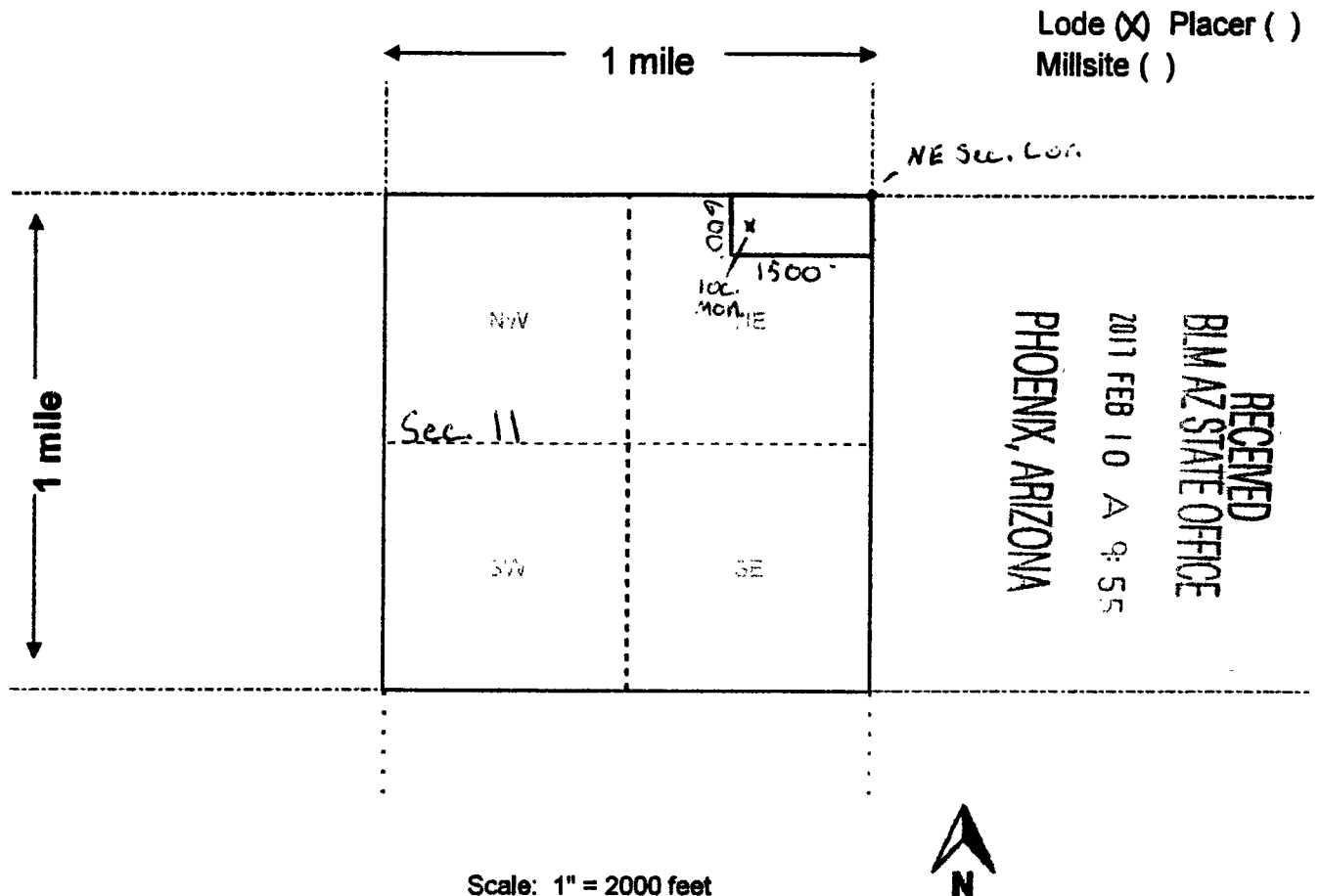
Signature(s) 

Form MCF100
Revised July 2014

This form is available from the Arizona Geological Survey and may be reproduced.

AMC4416661

MINING CLAIM MAP



- The above map depicts the Gold Hub #1 mining claim, which is located in Section (s) 11, Township 5 N, Range 12 W, Gila and Salt River Base and Meridian, La Paz County, Arizona. Total claim acreage is 20.66
- The type of corner and location monuments used are as follows: 2x2x4 Wooden Posts With Inscribed Metal Tags
- The bearings and distances in degrees and feet between claim corners and to a public land survey monument are as depicted on the map.
- If the claim is a placer or millsite claim with exterior limits conforming to legal subdivisions of the public survey, provide a legal description of the claim _____

Form MCF100a
Revised July 2014

This form is available from the Arizona Geology Survey and may be reproduced.

When Recorded Return To:

Steve Karolyi

P.O. Box 74353

Phoenix, AZ 85087

LOCATION NOTICE FOR LODE MINING CLAIM

☐ Amendment BLM Serial # _____

NOTICE IS HEREBY GIVEN that the Gold Hub #2

_____ lode mining claim has been located

by Steve Karolyi whose current mailing

address is P.O. Box 74353

Phoenix, AZ 85087

BLM
Date
Stamp

RECEIVED
BLM AZ STATE OFFICE
2017 FEB 10 A 9:55
PHOENIX, ARIZONA

The general course of this claim is East - West and it is situated in La Paz
County, Arizona. This claim is 1500 feet in length and 600 feet in width.

20.66 Total Claim Acreage. This claim runs from the location monument on which this location notice
is posted on the centerline of the claim approximately 50 feet in a East direction to the West
end line and 300 feet in a North direction to the South end line. This claim is marked by six
monuments, one at each corner and one at the center of each end line of the claim.

The location monument on which this notice is posted is situated within Section 11, Township 5
N, Range 12 W, Gila Salt River Base and Meridian, Arizona and this claim encompasses portions
of the following quarter section(s), section(s), Township(s) and Range(s) NE 1/4 of Section 11
Township 5 N, Range 12 W

Gila Salt River Base and Meridian, Arizona.

The locality of this claim with reference to some natural object or permanent monument and additional information
(if any) concerning its locality are as follows: 600' South of the NE Corner of Section 11
Township 5 N, Range 12 W

_____ The above information is shown on the attached map.

DATED AND POSTED on the ground this 7th day of January, 2017.

☒ LOCATOR(s) ☐ AGENT

Print Name(s) Steve Karolyi


Signature(s) 

Form MCF100
Revised July 2014

This form is available from the Arizona Geological Survey and may be reproduced.

AMC441667

Lode (X) Placer ()
Millsite ()



A
N-

1. The above map depicts the Gold Hub #2 mining claim, which is located in Section (s) 11, Township 5 N, Range 12 W, Gila and Salt River Base and Meridian, La Paz County, Arizona. Total claim acreage is 20.66
2. The type of corner and location monuments used are as follows: 2x2x4 Wooden Posts With Inscribed Metal Tags
3. The bearings and distances in degrees and feet between claim corners and to a public land survey monument are as depicted on the map.
4. If the claim is a placer or millsite claim with exterior limits conforming to legal subdivisions of the public survey, provide a legal description of the claim _____

Form MCF100a
Revised July 2014

AMC441667

When Recorded Return To:
Steve Karolyi
P.O. Box 74353
Phoenix, AZ 85087

LOCATION NOTICE FOR LOSE MINING CLAIM

☐ Amendment BLM Serial # _____

NOTICE IS HEREBY GIVEN that the Gold Hub #3

_____ lode mining claim has been located

by Steve Karolyi whose current mailing

address is P.O Box 74353

Phoenix, AZ 85087

BLM
Date
Stamp

RECEIVED
BLM AZ STATE OFFICE
2011 FEB 10 A 9 51
PHOENIX, ARIZONA

The general course of this claim is East - West and it is situated in La Paz

County, Arizona. This claim is 1500 feet in length and 600 feet in width.

20.66 Total Claim Acreage. This claim runs from the location monument on which this location notice is posted on the centerline of the claim approximately 50 feet in a East direction to the West end line and 300 feet in a North direction to the South end line. This claim is marked by six monuments, one at each corner and one at the center of each end line of the claim.

The location monument on which this notice is posted is situated within Section 11, Township 5 N, Range 12 W, Gila Salt River Base and Meridian, Arizona and this claim encompasses portions of the following quarter section(s), section(s), Township(s) and Range(s) NE 1/4 of Section 11
Township 5 N, Range 12 W

Gila Salt River Base and Meridian, Arizona.

The locality of this claim with reference to some natural object or permanent monument and additional information (if any) concerning its locality are as follows: 1200' South of the NE Corner of Section 11
Township 5 N, Range 12 W

_____ The above information is shown on the attached map.

DATED AND POSTED on the ground this 7th day of January, 20 17.

☒ LOCATOR(s) ☐ AGENT

Print Name(s) Steve Karolyi

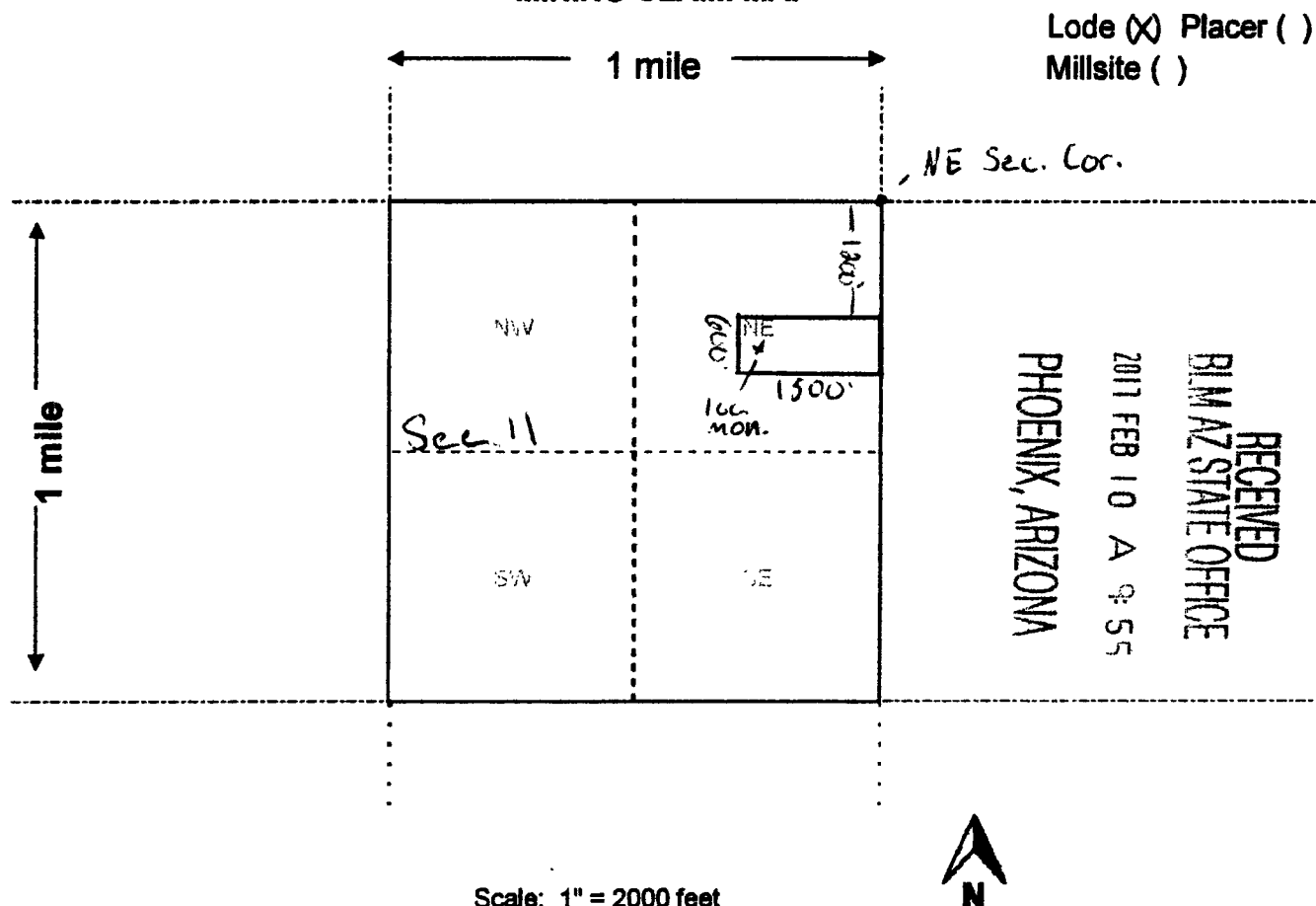
Signature(s) _____

Form MCF100
Revised July 2014

This form is available from the Arizona Geological Survey and may be reproduced.

AMC441668

MINING CLAIM MAP



Scale: 1" = 2000 feet

- The above map depicts the Gold Hub #3 mining claim, which is located in Section (s) 11, Township 5 N, Range 12 W, Gila and Salt River Base and Meridian, La Paz County, Arizona. Total claim acreage is 20.66
- The type of corner and location monuments used are as follows: 2x2x4 Wooden Posts With Inscribed Metal Tags
- The bearings and distances in degrees and feet between claim corners and to a public land survey monument are as depicted on the map.
- If the claim is a placer or millsite claim with exterior limits conforming to legal subdivisions of the public survey, provide a legal description of the claim _____

Form MCF100a
Revised July 2014

This form is available from the Arizona Geology Survey and may be reproduced.

AMC 441668

When Recorded Return To:

Steve Karolyi

P.O. Box 74353

Phoenix, AZ 85087

LOCATION NOTICE FOR LODE MINING CLAIM

☐ Amendment BLM Serial # _____

NOTICE IS HEREBY GIVEN that the Gold Hub #4

_____ lode mining claim has been located

by Steve Karolyi whose current mailing

address is P.O Box 74353

Phoenix, AZ 85087

BLM
Date
Stamp

PHOENIX, ARIZONA

2011 FEB 10 A 9:55

BLM AZ STATE OFFICE

RECEIVED

The general course of this claim is East - West and it is situated in La Paz

County, Arizona. This claim is 1500 feet in length and 600 feet in width.

20.66 Total Claim Acreage. This claim runs from the location monument on which this location notice is posted on the centerline of the claim approximately 50 feet in a East direction to the West end line and 300 feet in a North direction to the South end line. This claim is marked by six monuments, one at each corner and one at the center of each end line of the claim.

The location monument on which this notice is posted is situated within Section 11, Township 5 N, Range 12 W, Gila Salt River Base and Meridian, Arizona and this claim encompasses portions of the following quarter section(s), section(s), Township(s) and Range(s) NE 1/4 of Section 11
Township 5 N, Range 12 W

Gila Salt River Base and Meridian, Arizona.

The locality of this claim with reference to some natural object or permanent monument and additional information (if any) concerning its locality are as follows: 1800' South of the NE Corner of Section 11
Township 5 N, Range 12 W

_____. The above information is shown on the attached map.

DATED AND POSTED on the ground this 7th day of January, 2017.

☒ LOCATOR(s) ☐ AGENT

Print Name(s) Steve Karolyi

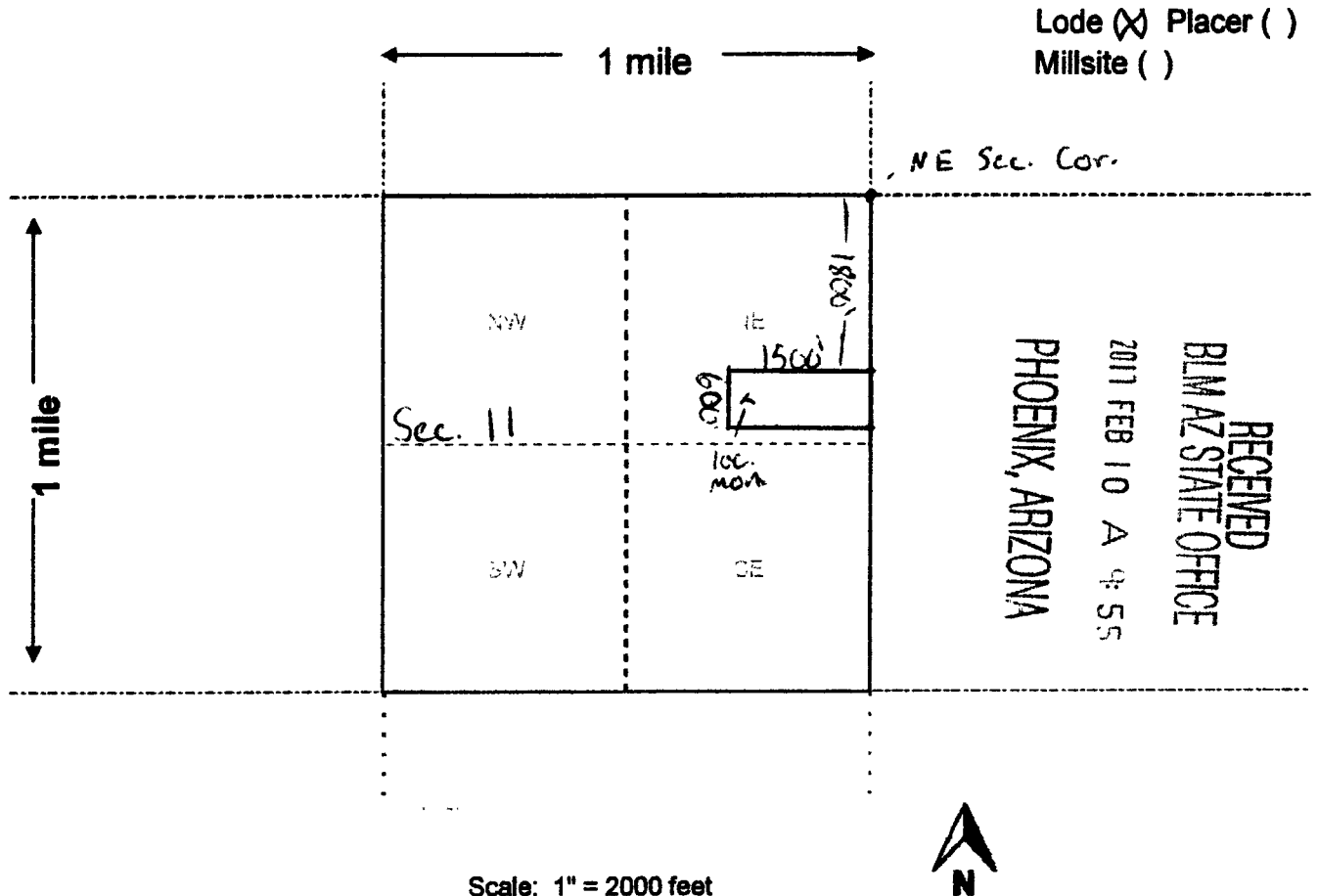
Signature(s) [Signature]

Form MCF100
Revised July 2014

This form is available from the Arizona Geological Survey and may be reproduced.

AMC441669

MINING CLAIM MAP



AMC441669

Scale: 1" = 2000 feet

1. The above map depicts the Gold Hub #4 mining claim, which is located in Section (s) 11, Township 5 N, Range 12 W, Gila and Salt River Base and Meridian, La Paz County, Arizona. Total claim acreage is 20.66
2. The type of corner and location monuments used are as follows: 2x2x4 Wooden Posts With Inscribed Metal Tags
3. The bearings and distances in degrees and feet between claim corners and to a public land survey monument are as depicted on the map.
4. If the claim is a placer or millsite claim with exterior limits conforming to legal subdivisions of the public survey, provide a legal description of the claim _____

Form MCF100a
Revised July 2014

This form is available from the Arizona Geology Survey and may be reproduced.

When Recorded Return To:

Steve Karolyi

P.O. Box 74353

Phoenix, AZ 85087

LOCATION NOTICE FOR LODE MINING CLAIM

☐ Amendment BLM Serial # _____

NOTICE IS HEREBY GIVEN that the Gold Hub #5

_____ lode mining claim has been located

by Steve Karolyi whose current mailing

address is P.O. Box 74353

Phoenix, AZ 85087

BLM
Date
Stamp

PHOENIX, ARIZONA

2017 FEB 10 A 9:57

RECEIVED
BLM AZ STATE OFFICE

The general course of this claim is East - West and it is situated in La Paz

County, Arizona. This claim is 1500 feet in length and 600 feet in width.

20.66 Total Claim Acreage. This claim runs from the location monument on which this location notice is posted on the centerline of the claim approximately 50 feet in a Fast direction to the West end line and 300 feet in a North direction to the South end line. This claim is marked by six monuments, one at each corner and one at the center of each end line of the claim.

The location monument on which this notice is posted is situated within Section 11, Township 5 N, Range 12 W, Gila Salt River Base and Meridian, Arizona and this claim encompasses portions of the following quarter section(s), section(s), Township(s) and Range(s) NE and SE 1/4's of Section 11 Township 5 N, Range 12 W

Gila Salt River Base and Meridian, Arizona.

The locality of this claim with reference to some natural object or permanent monument and additional information (if any) concerning its locality are as follows: 2400' South of the NE Corner of Section 11 Township 5 N, Range 12 W

_____ The above information is shown on the attached map.

DATED AND POSTED on the ground this 7th day of January, 2017.

☒ LOCATOR(s) ☐ AGENT

Print Name(s) Steve Karolyi

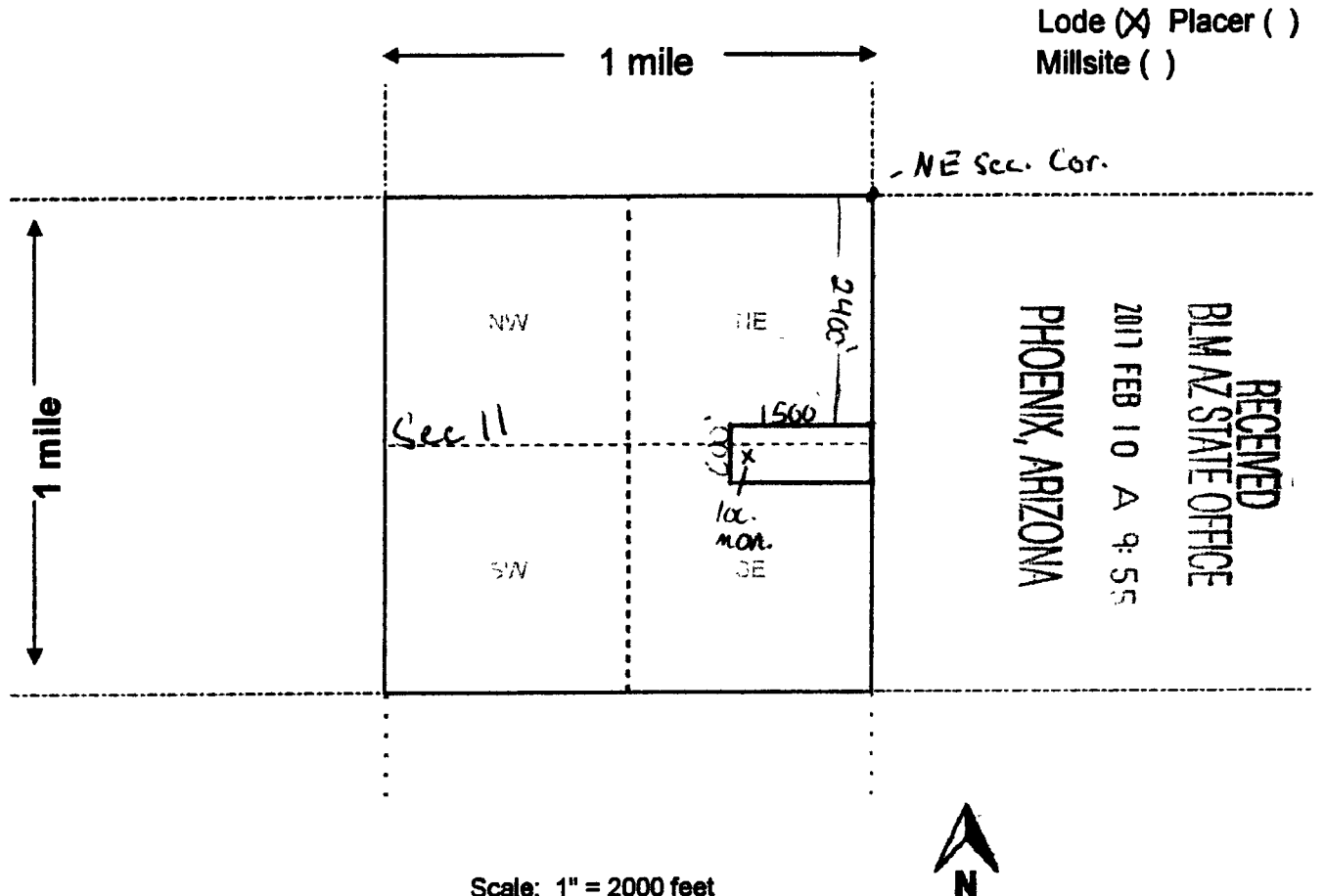
Signature(s) [Signature]

Form MCF100
Revised July 2014

This form is available from the Arizona Geological Survey and may be reproduced.

AMC441670

MINING CLAIM MAP



- The above map depicts the Gold Hub #5 mining claim, which is located in Section (s) 11, Township 5 N, Range 12 W, Gila and Salt River Base and Meridian, La Paz County, Arizona. Total claim acreage is 20.66
- The type of corner and location monuments used are as follows: 2x2x4 Wooden Posts With Inscribed Metal Tags
- The bearings and distances in degrees and feet between claim corners and to a public land survey monument are as depicted on the map.
- If the claim is a placer or millsite claim with exterior limits conforming to legal subdivisions of the public survey, provide a legal description of the claim _____

Form MCF100a
Revised July 2014

This form is available from the Arizona Geology Survey and may be reproduced.

When Recorded Return To:

Steve Karolyi

P.O. Box 74353

Phoenix, AZ 85087

LOCATION NOTICE FOR LODE MINING CLAIM

☐ Amendment BLM Serial # _____

NOTICE IS HEREBY GIVEN that the Gold Hub #6

_____ lode mining claim has been located

by Steve Karolyi whose current mailing

address is P.O. Box 74353

Phoenix, AZ 85087

BLM
Date
Stamp

PHOENIX, ARIZONA

2017 FEB 10 A 9 55

BLM AZ STATE OFFICE

RECEIVED

The general course of this claim is East - West and it is situated in La Paz

County, Arizona. This claim is 1500 feet in length and 600 feet in width.

20.66 Total Claim Acreage. This claim runs from the location monument on which this location notice is posted on the centerline of the claim approximately 50 feet in a West direction to the East end line and 300 feet in a North direction to the South end line. This claim is marked by six monuments, one at each corner and one at the center of each end line of the claim.

The location monument on which this notice is posted is situated within Section 11, Township 5 N, Range 12 W, Gila Salt River Base and Meridian, Arizona and this claim encompasses portions of the following quarter section(s), section(s), Township(s) and Range(s) NE, NW, SE and SW 1/4's of Section 11 Township 5 N, Range 12 W

Gila Salt River Base and Meridian, Arizona.

The locality of this claim with reference to some natural object or permanent monument and additional information (if any) concerning its locality are as follows: 2400' South and 1500' West of the NE Corner of Section 11 Township 5 N, Range 12 W

_____ The above information is shown on the attached map.

DATED AND POSTED on the ground this 7th day of January, 20 17.

☒ LOCATOR(s) ☐ AGENT

Print Name(s) Steve Karolyi

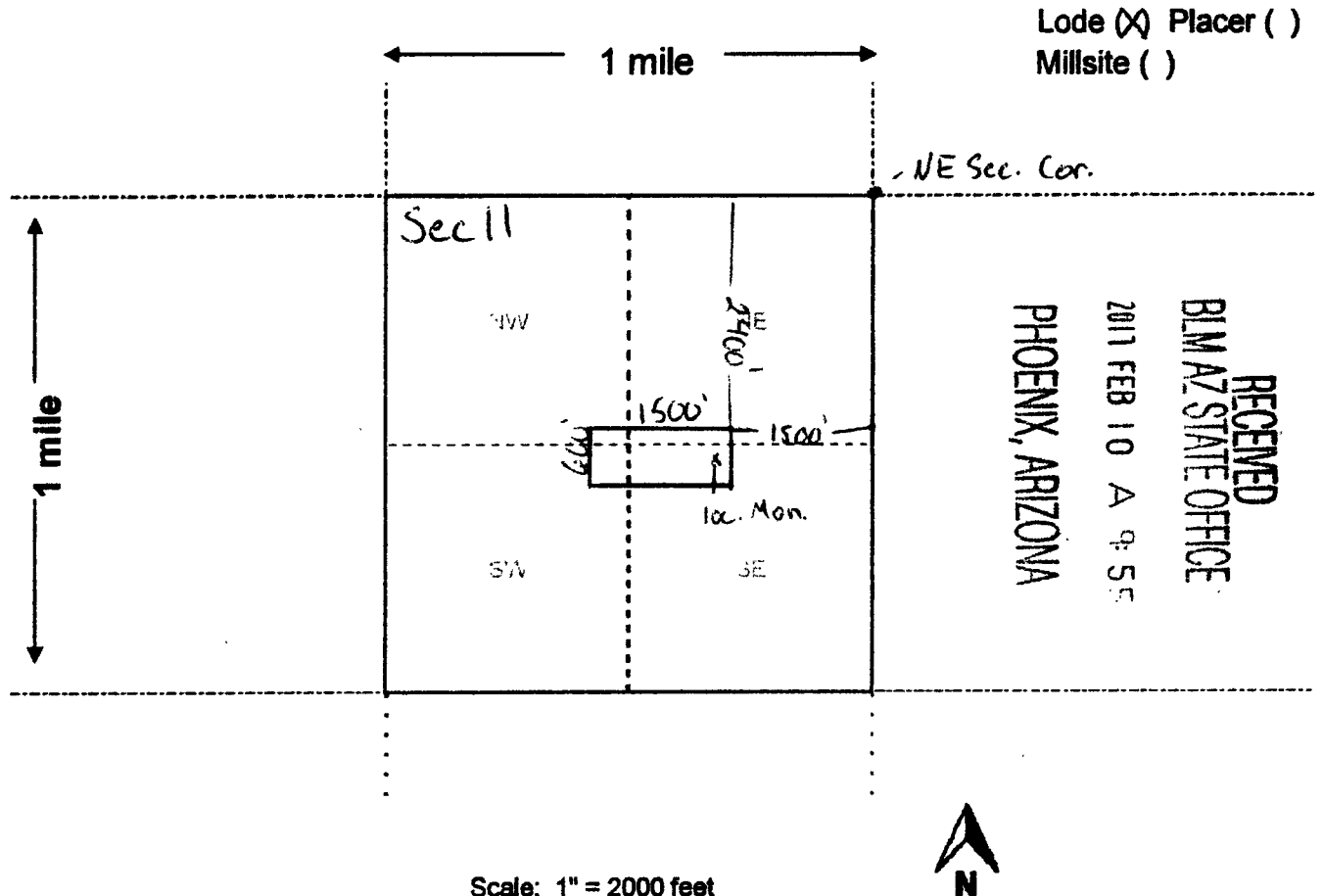
Signature(s) _____

Form MCF100
Revised July 2014

This form is available from the Arizona Geological Survey and may be reproduced.

AMC4416711

MINING CLAIM MAP



- The above map depicts the Gold Hub #6 mining claim, which is located in Section (s) 11, Township 5 N, Range 12 W, Gila and Salt River Base and Meridian, La Paz County, Arizona. Total claim acreage is 20.66
- The type of corner and location monuments used are as follows: 2x2x4 Wooden Posts With Inscribed Metal Tags
- The bearings and distances in degrees and feet between claim corners and to a public land survey monument are as depicted on the map.
- If the claim is a placer or millsite claim with exterior limits conforming to legal subdivisions of the public survey, provide a legal description of the claim _____

Form MCF100a
Revised July 2014

This form is available from the Arizona Geology Survey and may be reproduced.

AMC4416711

When Recorded Return To:

Steve Karolyi

P.O. Box 74353

Phoenix, AZ 85087

LOCATION NOTICE FOR LODE MINING CLAIM

☐ Amendment BLM Serial # _____

NOTICE IS HEREBY GIVEN that the Gold Hub #7

_____ lode mining claim has been located

by Steve Karolyi whose current mailing

address is P.O. Box 74353

Phoenix, AZ 85087

BLM
Date
Stamp

RECEIVED
BLM AZ STATE OFFICE
2011 FEB 10 A 9:55
PHOENIX, ARIZONA

The general course of this claim is East - West and it is situated in La Paz
County, Arizona. This claim is 1500 feet in length and 600 feet in width.

20.66 Total Claim Acreage. This claim runs from the location monument on which this location notice
is posted on the centerline of the claim approximately 50 feet in a West direction to the East
end line and 300 feet in a North direction to the South end line. This claim is marked by six
monuments, one at each corner and one at the center of each end line of the claim.

The location monument on which this notice is posted is situated within Section 11, Township 5
N, Range 12 W, Gila Salt River Base and Meridian, Arizona and this claim encompasses portions
of the following quarter section(s), section(s), Township(s) and Range(s) NE and NW 1/4's of Section
11 Township 5 N, Range 12 W

Gila Salt River Base and Meridian, Arizona.

The locality of this claim with reference to some natural object or permanent monument and additional information
(if any) concerning its locality are as follows: 1800' South and 1500' West of the NE Corner of
Section 11 Township 5 N, Range 12 W

_____ The above information is shown on the attached map.

DATED AND POSTED on the ground this 7th day of January, 2017.

☒ LOCATOR(s) ☐ AGENT

Print Name(s) Steve Karolyi

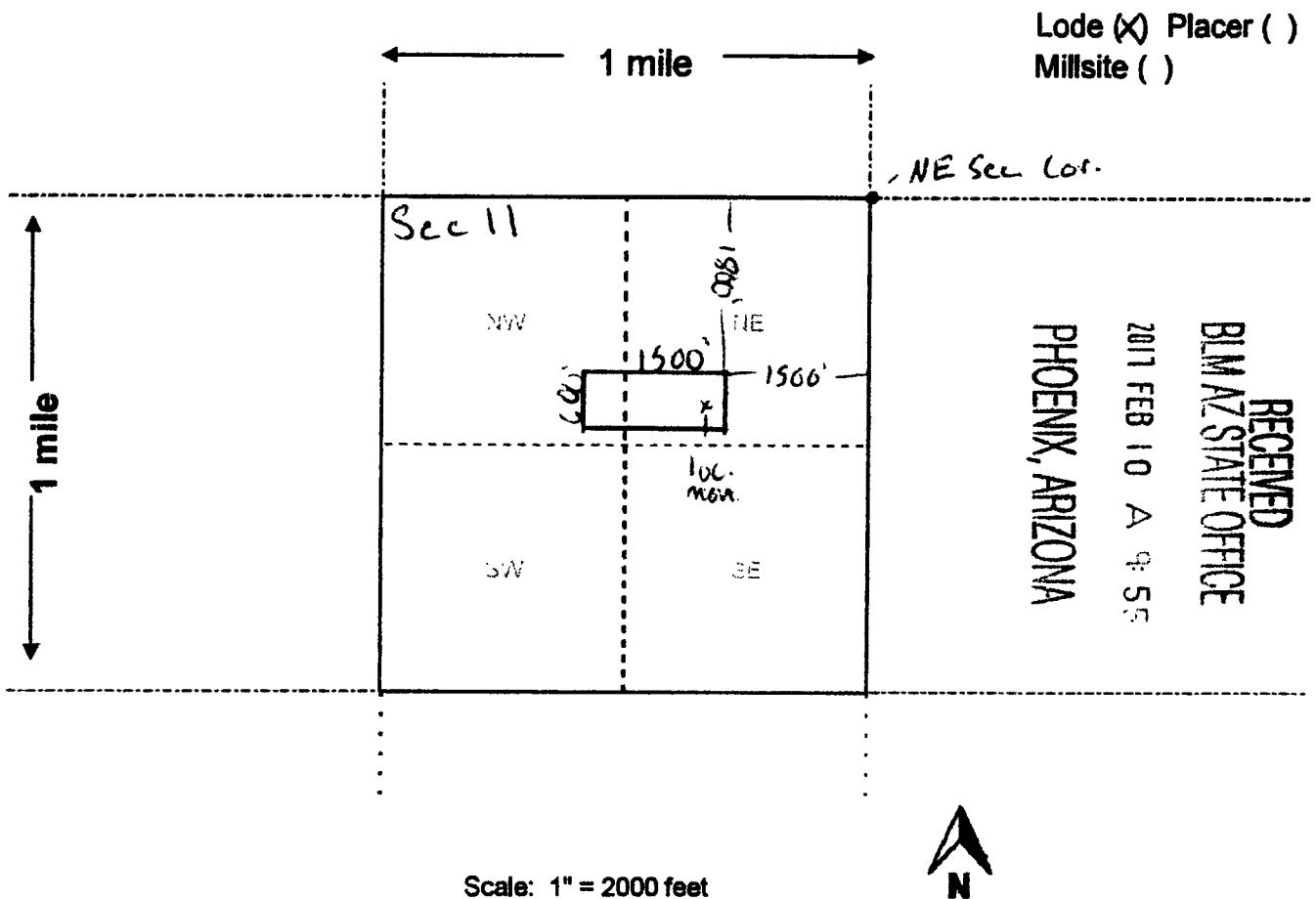
Signature(s) 

Form MCF100
Revised July 2014

This form is available from the Arizona Geological Survey and may be reproduced.

AMC441672

MINING CLAIM MAP



AMC441672

- The above map depicts the Gold Hub #7 mining claim, which is located in Section (s) 11, Township 5 N, Range 12 W, Gila and Salt River Base and Meridian, La Paz County, Arizona. Total claim acreage is 20.66
- The type of corner and location monuments used are as follows: 2x2x4 Wooden Posts With Inscribed Metal Tags
- The bearings and distances in degrees and feet between claim corners and to a public land survey monument are as depicted on the map.
- If the claim is a placer or millsite claim with exterior limits conforming to legal subdivisions of the public survey, provide a legal description of the claim _____

Form MCF100a
Revised July 2014

This form is available from the Arizona Geology Survey and may be reproduced.

When Recorded Return To:

Steve Karolyi

P.O. Box 74353

Phoenix, AZ 85087

LOCATION NOTICE FOR LODE MINING CLAIM

☐ Amendment BLM Serial # _____

NOTICE IS HEREBY GIVEN that the Gold Hub #8

_____ lode mining claim has been located

by Steve Karolyi whose current mailing

address is P.O Box 74353

Phoenix, AZ 85087

BLM
Date
Stamp

RECEIVED
BLM AZ STATE OFFICE
2011 FEB 10 A 9:55
PHOENIX, ARIZONA

The general course of this claim is East - West and it is situated in La Paz

County, Arizona. This claim is 1500 feet in length and 600 feet in width.

20.66 Total Claim Acreage. This claim runs from the location monument on which this location notice is posted on the centerline of the claim approximately 50 feet in a West direction to the East end line and 300 feet in a North direction to the South end line. This claim is marked by six monuments, one at each corner and one at the center of each end line of the claim.

The location monument on which this notice is posted is situated within Section 11, Township 5 N, Range 12 W, Gila Salt River Base and Meridian, Arizona and this claim encompasses portions of the following quarter section(s), section(s), Township(s) and Range(s) NE and NW 1/4's of Section 11 Township 5 N, Range 12 W

Gila Salt River Base and Meridian, Arizona.

The locality of this claim with reference to some natural object or permanent monument and additional information (if any) concerning its locality are as follows: 1200' South and 1500' West of the NE Corner of Section 11 Township 5 N, Range 12 W

_____ The above information is shown on the attached map.

DATED AND POSTED on the ground this 7th day of January, 2017.

☒ LOCATOR(s) ☐ AGENT

Print Name(s) Steve Karolyi

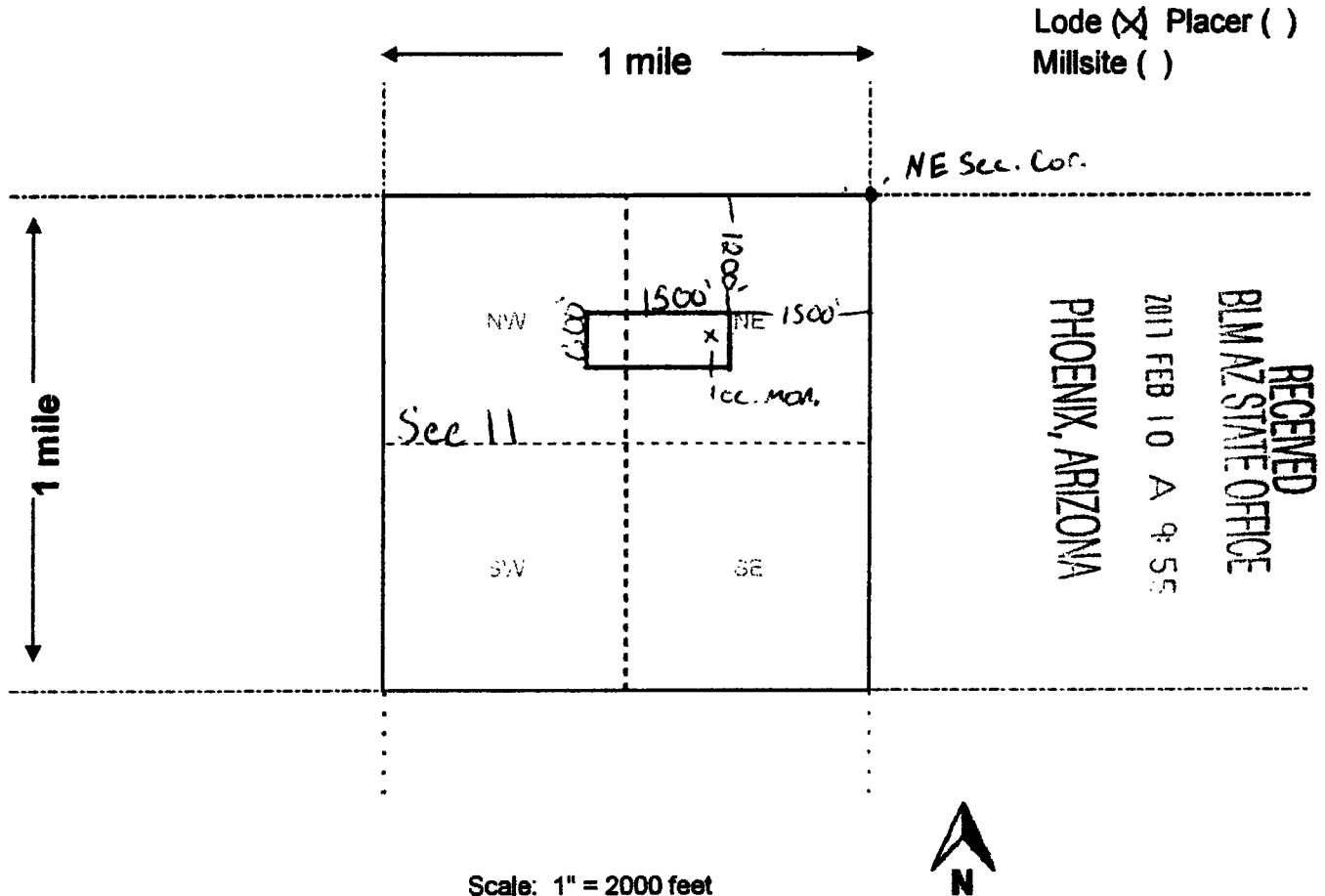
Signature(s) [Signature]

Form MCF100
Revised July 2014

This form is available from the Arizona Geological Survey and may be reproduced.

AMC441673

MINING CLAIM MAP



- The above map depicts the Gold Hub #8 mining claim, which is located in Section (s) 11, Township 5 N, Range 12 W, Gila and Salt River Base and Meridian, La Paz County, Arizona. Total claim acreage is 20.66
- The type of corner and location monuments used are as follows: 2x2x4 Wooden Posts With Inscribed Metal Tags
- The bearings and distances in degrees and feet between claim corners and to a public land survey monument are as depicted on the map.
- If the claim is a placer or millsite claim with exterior limits conforming to legal subdivisions of the public survey, provide a legal description of the claim _____

Form MCF100a
Revised July 2014

When Recorded Return To:

Steve Karolyi

P.O. Box 74353

Phoenix, AZ 85087

LOCATION NOTICE FOR LODE MINING CLAIM

☐ Amendment BLM Serial # _____

NOTICE IS HEREBY GIVEN that the Gold Hub #9

_____ lode mining claim has been located

by Steve Karolyi whose current mailing

address is P.O. Box 74353

Phoenix, AZ 85087

BLM
Date
Stamp

PHOENIX, ARIZONA

2017 FEB 10 A 9:59

BLM AZ STATE OFFICE

RECEIVED

The general course of this claim is East - West and it is situated in La Paz

County, Arizona. This claim is 1500 feet in length and 600 feet in width.

20.66 Total Claim Acreage. This claim runs from the location monument on which this location notice is posted on the centerline of the claim approximately 50 feet in a West direction to the East end line and 300 feet in a North direction to the South end line. This claim is marked by six monuments, one at each corner and one at the center of each end line of the claim.

The location monument on which this notice is posted is situated within Section 11, Township 5 N, Range 12 W, Gila Salt River Base and Meridian, Arizona and this claim encompasses portions of the following quarter section(s), section(s), Township(s) and Range(s) NE and NW 1/4's of Section 11 Township 5 N, Range 12 W

Gila Salt River Base and Meridian, Arizona.

The locality of this claim with reference to some natural object or permanent monument and additional information (if any) concerning its locality are as follows: 600' South and 1500' West of the NE Corner of Section 11 Township 5 N, Range 12 W

_____ The above information is shown on the attached map.

DATED AND POSTED on the ground this 7th day of January, 2017.

☒ LOCATOR(s) ☐ AGENT

Print Name(s) Steve Karolyi

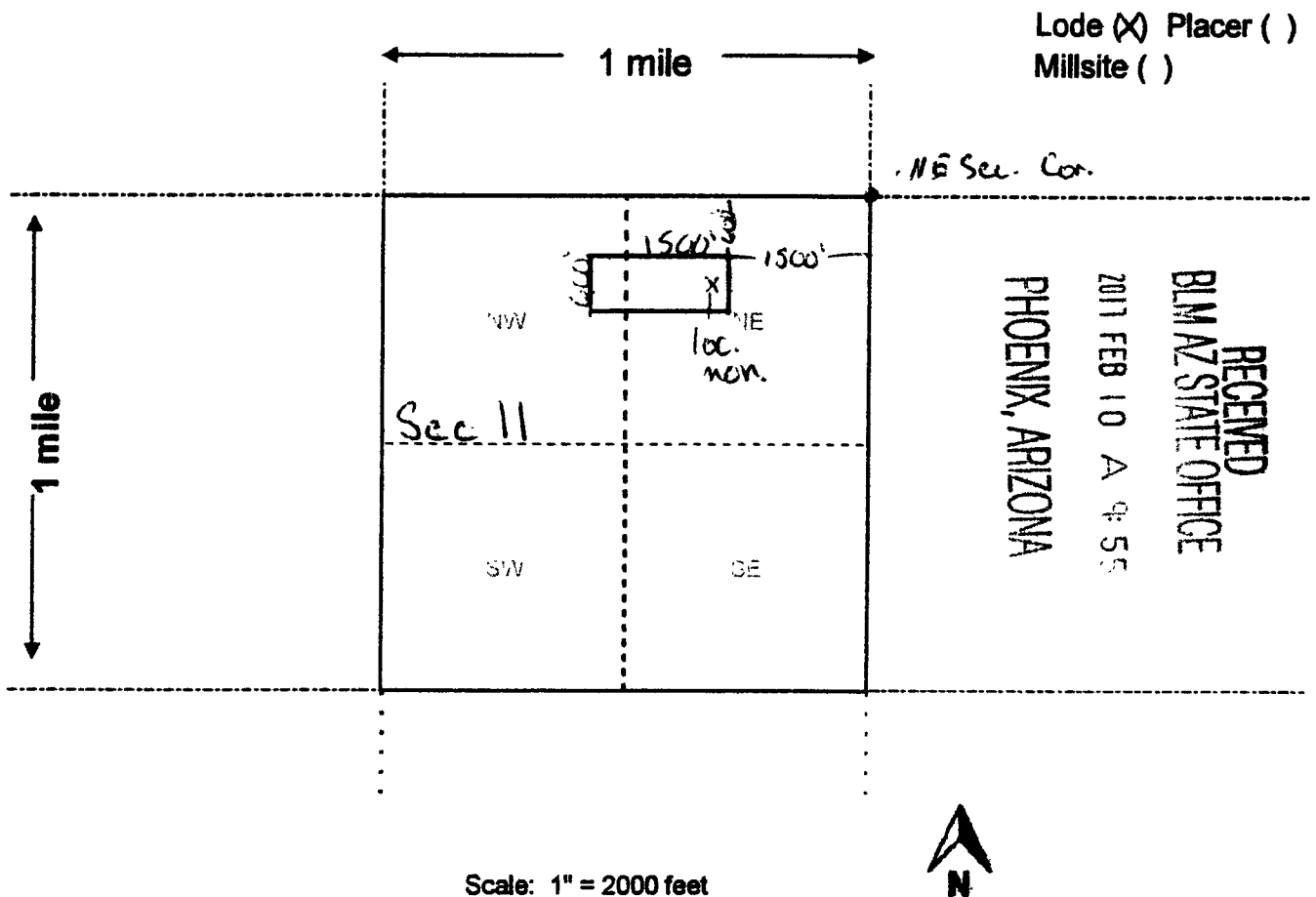
Signature(s) [Signature]

Form MCF100
Revised July 2014

This form is available from the Arizona Geological Survey and may be reproduced.

AMC 441674

MINING CLAIM MAP



Scale: 1" = 2000 feet

- The above map depicts the Gold Hub #9 mining claim, which is located in Section (s) 11, Township 5 N, Range 12 W, Gila and Salt River Base and Meridian, La Paz County, Arizona. Total claim acreage is 20.66
- The type of corner and location monuments used are as follows: 2x2x4 Wooden Posts With Inscribed Metal Tags
- The bearings and distances in degrees and feet between claim corners and to a public land survey monument are as depicted on the map.
- If the claim is a placer or millsite claim with exterior limits conforming to legal subdivisions of the public survey, provide a legal description of the claim _____

Form MCF100a
Revised July 2014

This form is available from the Arizona Geology Survey and may be reproduced.

AMC441674

When Recorded Return To:

Steve Karolyi

P.O. Box 74353

Phoenix, AZ 85087

LOCATION NOTICE FOR LODE MINING CLAIM

☐ Amendment BLM Serial # _____

NOTICE IS HEREBY GIVEN that the Gold Hub #10

_____ lode mining claim has been located

by Steve Karolyi whose current mailing

address is P.O. Box 74353

Phoenix, AZ 85087

BLM
Date
Stamp

PHOENIX, ARIZONA

2017 FEB 10 A 9:57

BLM AZ STATE OFFICE

RECEIVED

The general course of this claim is East - West and it is situated in La Paz

County, Arizona. This claim is 1500 feet in length and 600 feet in width.

20.66 Total Claim Acreage. This claim runs from the location monument on which this location notice is posted on the centerline of the claim approximately 50 feet in a West direction to the East end line and 300 feet in a North direction to the South end line. This claim is marked by six monuments, one at each corner and one at the center of each end line of the claim.

The location monument on which this notice is posted is situated within Section 11, Township 5 N, Range 12 W, Gila Salt River Base and Meridian, Arizona and this claim encompasses portions of the following quarter section(s), section(s), Township(s) and Range(s) NE and NW 1/4's of Section 11 Township 5 N, Range 12 W

Gila Salt River Base and Meridian, Arizona.

The locality of this claim with reference to some natural object or permanent monument and additional information (if any) concerning its locality are as follows: 1500' West of the NE Corner of Section 11
Township 5 N, Range 12 W

_____ The above information is shown on the attached map.

DATED AND POSTED on the ground this 7th day of January, 2017.

☒ LOCATOR(s) ☐ AGENT

Print Name(s) Steve Karolyi

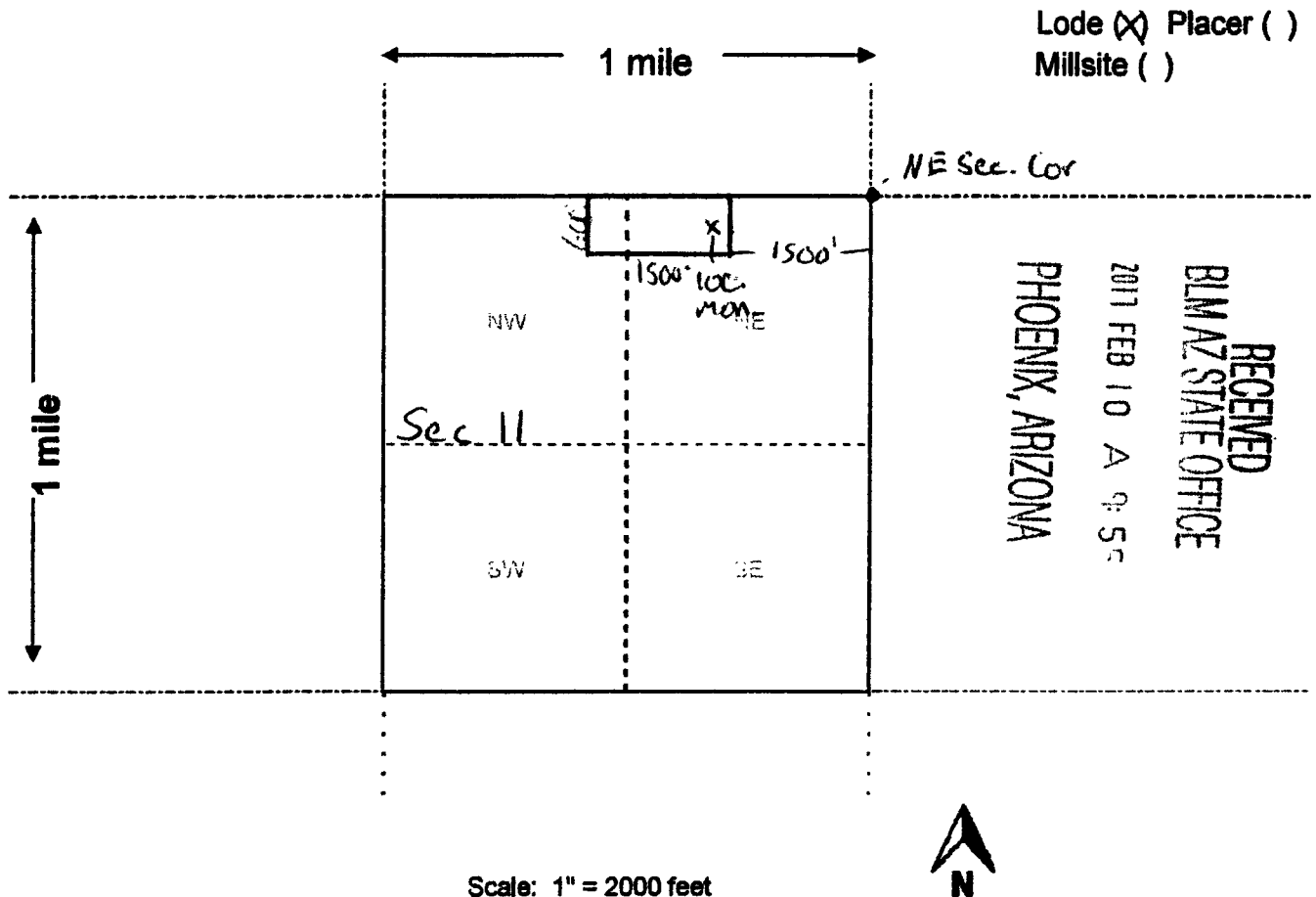
Signature(s) [Signature]

Form MCF100
Revised July 2014

This form is available from the Arizona Geological Survey and may be reproduced.

AMC441675

MINING CLAIM MAP



Scale: 1" = 2000 feet

1. The above map depicts the Gold Hub #10 mining claim, which is located in Section (s) 11, Township 5 N, Range 12 W, Gila and Salt River Base and Meridian, La Paz County, Arizona. Total claim acreage is 20.66
2. The type of corner and location monuments used are as follows: 2x2x4 Wooden Posts With Inscribed Metal Tags
3. The bearings and distances in degrees and feet between claim corners and to a public land survey monument are as depicted on the map.
4. If the claim is a placer or millsite claim with exterior limits conforming to legal subdivisions of the public survey, provide a legal description of the claim _____

Form MCF100a
Revised July 2014

This form is available from the Arizona Geology Survey and may be reproduced.

AMC441675

When Recorded Return To:

Steve Karolyi

P.O. Box 74353

Phoenix, AZ 85087

LOCATION NOTICE FOR LODE MINING CLAIM

☐ Amendment BLM Serial # _____

NOTICE IS HEREBY GIVEN that the San Marcos East #1

_____ lode mining claim has been located

by Steve Karolyi whose current mailing

address is P.O. Box 74353

Phoenix, AZ 85087

BLM
Date
Stamp

RECEIVED
BLM AZ STATE OFFICE
2017 FEB 10 A 9:55
PHOENIX, ARIZONA

The general course of this claim is East - West and it is situated in La Paz

County, Arizona. This claim is 1500 feet in length and 600 feet in width.

20.66 Total Claim Acreage. This claim runs from the location monument on which this location notice is posted on the centerline of the claim approximately 50 feet in a West direction to the East end line and 300 feet in a North direction to the South end line. This claim is marked by six monuments, one at each corner and one at the center of each end line of the claim.

The location monument on which this notice is posted is situated within Section 12, Township 5 N, Range 12 W, Gila Salt River Base and Meridian, Arizona and this claim encompasses portions of the following quarter section(s), section(s), Township(s) and Range(s) NW 1/4 of Section 12
Township 5 N, Range 12 W

Gila Salt River Base and Meridian, Arizona.

The locality of this claim with reference to some natural object or permanent monument and additional information (if any) concerning its locality are as follows: 3000' West of the NE Corner of Section 12
Township 5 N, Range 12 W

_____ The above information is shown on the attached map.

DATED AND POSTED on the ground this 8th day of January, 2017.

☒ LOCATOR(s) ☐ AGENT

Print Name(s) Steve Karolyi

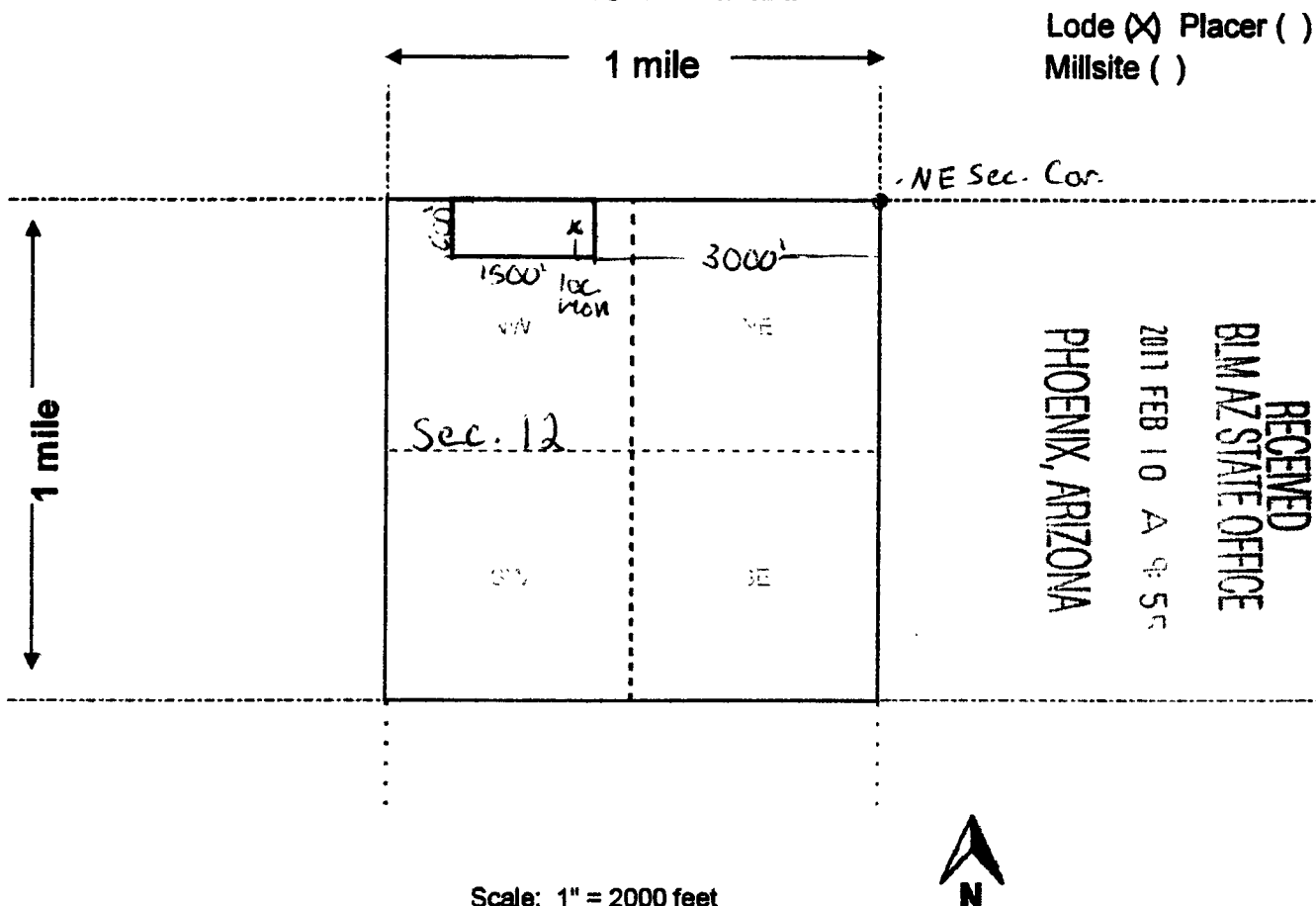
Signature(s) [Signature]

Form MCF100
Revised July 2014

This form is available from the Arizona Geological Survey and may be reproduced.

AMC441676

MINING CLAIM MAP



Scale: 1" = 2000 feet



- The above map depicts the San Marcos East #1 mining claim, which is located in Section (s) 12, Township 5 N, Range 12 W, Gila and Salt River Base and Meridian, La Paz County, Arizona. Total claim acreage is 20.66
- The type of corner and location monuments used are as follows: 2x2x4 Wooden Posts With Inscribed Metal Tags
- The bearings and distances in degrees and feet between claim corners and to a public land survey monument are as depicted on the map.
- If the claim is a placer or millsite claim with exterior limits conforming to legal subdivisions of the public survey, provide a legal description of the claim _____

Form MCF100a
Revised July 2014

This form is available from the Arizona Geology Survey and may be reproduced.

When Recorded Return To:

Steve Karolyi

P.O. Box 74353

Phoenix, AZ 85087

LOCATION NOTICE FOR LODE MINING CLAIM

☐ Amendment BLM Serial # _____

NOTICE IS HEREBY GIVEN that the San Marcos East #2

_____ lode mining claim has been located

by Steve Karolyi whose current mailing

address is P.O. Box 74353

Phoenix, AZ 85087

BLM
Date
Stamp

RECEIVED
BLM AZ STATE OFFICE
2017 FEB 10 A 9:55
PHOENIX, ARIZONA

The general course of this claim is East - West and it is situated in La Paz

County, Arizona. This claim is 1500 feet in length and 600 feet in width.

20.66 Total Claim Acreage. This claim runs from the location monument on which this location notice is posted on the centerline of the claim approximately 50 feet in a East direction to the West end line and 300 feet in a North direction to the South end line. This claim is marked by six monuments, one at each corner and one at the center of each end line of the claim.

The location monument on which this notice is posted is situated within Section 12, Township 5 N, Range 12 W, Gila Salt River Base and Meridian, Arizona and this claim encompasses portions of the following quarter section(s), section(s), Township(s) and Range(s) NE and NW 1/4's of Section 12 Township 5 N, Range 12 W

Gila Salt River Base and Meridian, Arizona.

The locality of this claim with reference to some natural object or permanent monument and additional information (if any) concerning its locality are as follows: 1500' West of the NE Corner of Section 12 Township 5 N, Range 12 W

_____ The above information is shown on the attached map.

DATED AND POSTED on the ground this 8th day of January, 20 17.

☒ LOCATOR(s) ☐ AGENT

Print Name(s) Steve Karolyi


Signature(s) [Signature]

Form MCF100
Revised July 2014

This form is available from the Arizona Geological Survey and may be reproduced.

AMC 441677

Lode ☒ Placer ()
Millsite ()



1. The above map depicts the San Marcos East #2 mining claim, which is located in Section (s) 12, Township 5 N, Range 12 W, Gila and Salt River Base and Meridian, La Paz County, Arizona. Total claim acreage is 20.66
2. The type of corner and location monuments used are as follows: 2x2x4 Wooden Posts With Inscribed Metal Tags
3. The bearings and distances in degrees and feet between claim corners and to a public land survey monument are as depicted on the map.
4. If the claim is a placer or millsite claim with exterior limits conforming to legal subdivisions of the public survey, provide a legal description of the claim _____

This form is available from the Arizona Geology Survey and may be reproduced.

When Recorded Return To:

Steve Karolyi

P.O. Box 74353

Phoenix, AZ 85087

LOCATION NOTICE FOR LODE MINING CLAIM

☐ Amendment BLM Serial # _____

NOTICE IS HEREBY GIVEN that the San Marcos East #3

_____ lode mining claim has been located

by Steve Karolyi whose current mailing

address is P.O. Box 74353

Phoenix, AZ 85087

BLM
Date
Stamp

RECEIVED
BLM AZ STATE OFFICE
2011 FEB 10 A 9:55
PHOENIX, ARIZONA

The general course of this claim is East - West and it is situated in La Paz

County, Arizona. This claim is 1500 feet in length and 600 feet in width.

20.66 Total Claim Acreage. This claim runs from the location monument on which this location notice is posted on the centerline of the claim approximately 50 feet in a West direction to the East end line and 300 feet in a North direction to the South end line. This claim is marked by six monuments, one at each corner and one at the center of each end line of the claim.

The location monument on which this notice is posted is situated within Section 12, Township 5 N, Range 12 W, Gila Salt River Base and Meridian, Arizona and this claim encompasses portions of the following quarter section(s), section(s), Township(s) and Range(s) NE 1/4 of Section 12
Township 5 N, Range 12 W

Gila Salt River Base and Meridian, Arizona.

The locality of this claim with reference to some natural object or permanent monument and additional information (if any) concerning its locality are as follows: On the NE Corner of Section 12 Township 5 N,
Range 12 W

_____ The above information is shown on the attached map.

DATED AND POSTED on the ground this 8th day of January, 2017.

☒ LOCATOR(s) ☐ AGENT

Print Name(s) Steve Karolyi

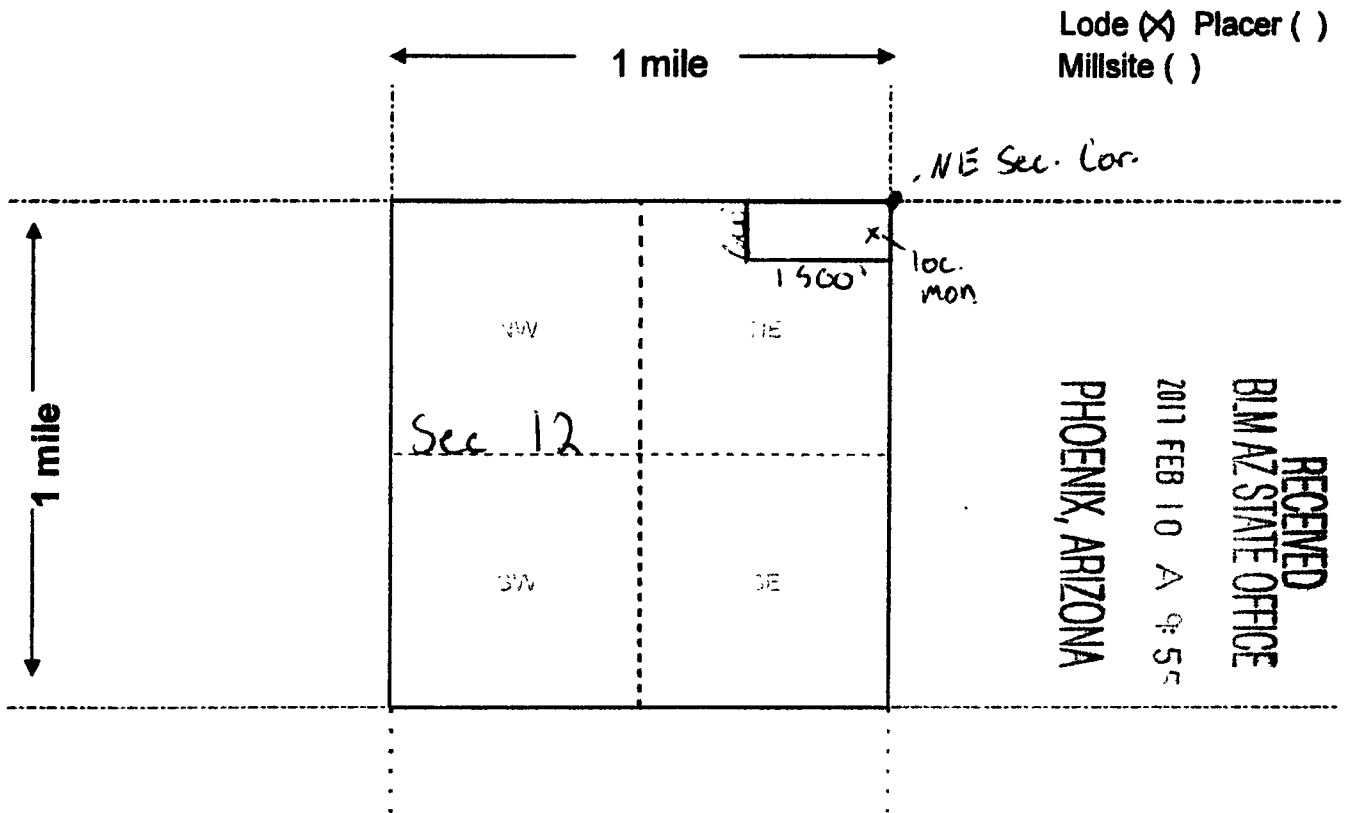
Signature(s) [Signature]

Form MCF100
Revised July 2014

This form is available from the Arizona Geological Survey and may be reproduced.

AMC441678

MINING CLAIM MAP



RECEIVED
BLM AZ STATE OFFICE
2011 FEB 10 A 9:55
PHOENIX, ARIZONA

Scale: 1" = 2000 feet



- The above map depicts the San Marcos East #3 mining claim, which is located in Section (s) 12, Township 5 N, Range 12 W, Gila and Salt River Base and Meridian, La Paz County, Arizona. Total claim acreage is 20.66
- The type of corner and location monuments used are as follows: 2x2x4 Wooden Posts With Inscribed Metal Tags
- The bearings and distances in degrees and feet between claim corners and to a public land survey monument are as depicted on the map.
- If the claim is a placer or millsite claim with exterior limits conforming to legal subdivisions of the public survey, provide a legal description of the claim _____

Form MCF100a
Revised July 2014

This form is available from the Arizona Geology Survey and may be reproduced.

AMC4416781

When Recorded Return To:

Steve Karolyi

P.O. Box 74353

Phoenix, AZ 85087

LOCATION NOTICE FOR LODE MINING CLAIM

☐ Amendment BLM Serial # _____

NOTICE IS HEREBY GIVEN that the San Marcos North #1

_____ lode mining claim has been located

by Steve Karolyi whose current mailing

address is P.O Box 74353

Phoenix, AZ 85087

BLM
Date
Stamp

PHOENIX, ARIZONA

2011 FEB 10 A 9:55

BLM AZ STATE OFFICE

RECEIVED

The general course of this claim is North - South and it is situated in La Paz

County, Arizona. This claim is 1500 feet in length and 600 feet in width.

20.66 Total Claim Acreage. This claim runs from the location monument on which this location notice is posted on the centerline of the claim approximately 50 feet in a South direction to the North end line and 300 feet in a East direction to the West end line. This claim is marked by six monuments, one at each corner and one at the center of each end line of the claim.

The location monument on which this notice is posted is situated within Section 12, Township 5 N, Range 12 W, Gila Salt River Base and Meridian, Arizona and this claim encompasses portions of the following quarter section(s), section(s), Township(s) and Range(s) SW 1/4 of Section 12
Township 5 N, Range 12 W

Gila Salt River Base and Meridian, Arizona.

The locality of this claim with reference to some natural object or permanent monument and additional information (if any) concerning its locality are as follows: On the SW Corner of Section 12 Township 5 N,
Range 12 W

_____ The above information is shown on the attached map.

DATED AND POSTED on the ground this 8th day of January, 2017.

☒ LOCATOR(s) ☐ AGENT

Print Name(s) Steve Karolyi

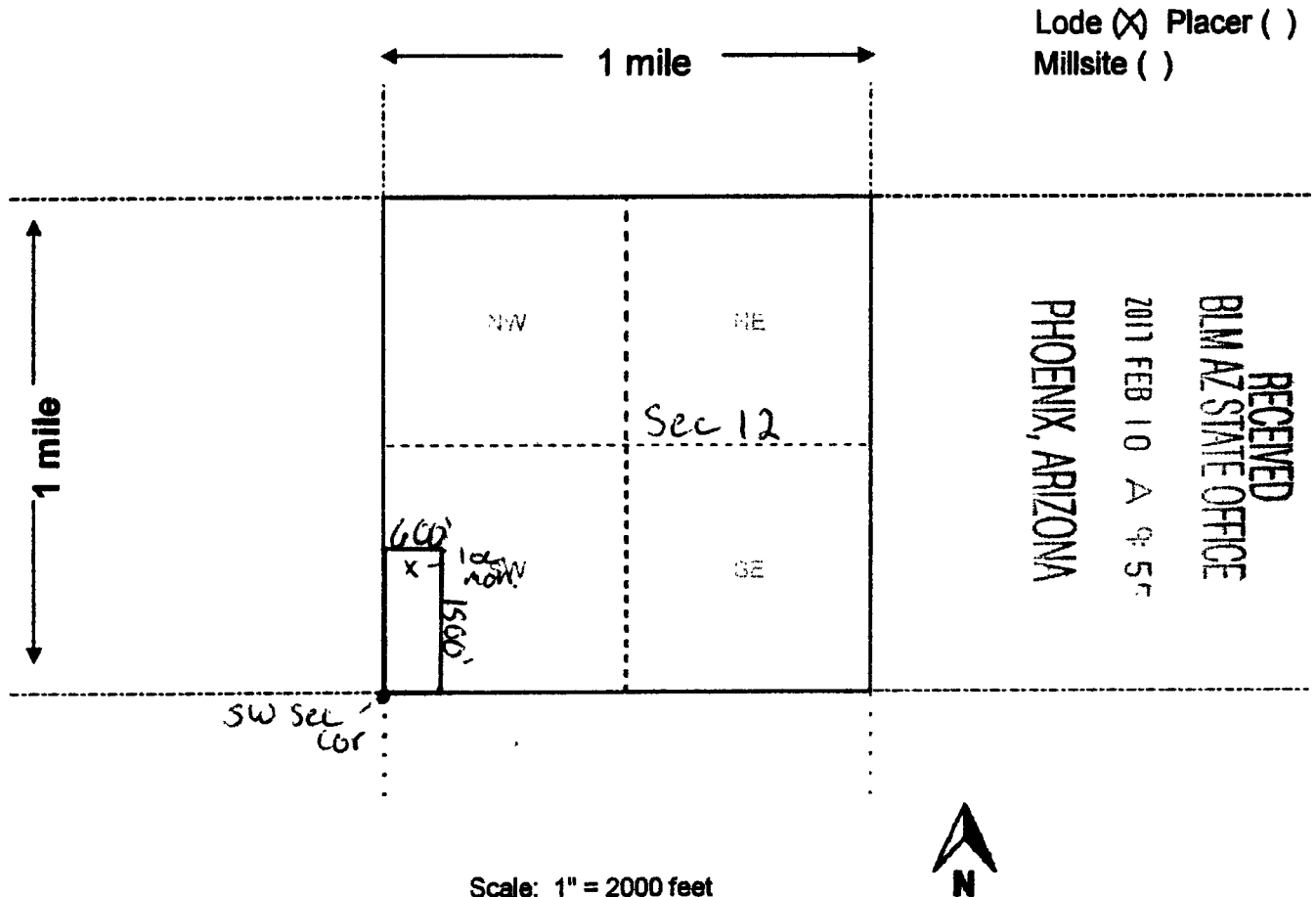
Signature(s) [Signature]

Form MCF100
Revised July 2014

This form is available from the Arizona Geological Survey and may be reproduced.

AMC441679

MINING CLAIM MAP



RECEIVED
BLM AZ STATE OFFICE
2011 FEB 10 A 9:57
PHOENIX, ARIZONA

AMC 441679

- The above map depicts the San Marcos North #1 mining claim, which is located in Section (s) 12, Township 5 N, Range 12 W, Gila and Salt River Base and Meridian, La Paz County, Arizona. Total claim acreage is 20.66
- The type of corner and location monuments used are as follows: 2x2x4 Wooden Posts With Inscribed Metal Tags
- The bearings and distances in degrees and feet between claim corners and to a public land survey monument are as depicted on the map.
- If the claim is a placer or millsite claim with exterior limits conforming to legal subdivisions of the public survey, provide a legal description of the claim _____

Form MCF100a
Revised July 2014

When Recorded Return To:

Steve Karolyi

P.O. Box 74353

Phoenix, AZ 85087

LOCATION NOTICE FOR LODE MINING CLAIM

☐ Amendment BLM Serial # _____

NOTICE IS HEREBY GIVEN that the San Marcos North #2

_____ lode mining claim has been located

by Steve Karolyi whose current mailing

address is P.O. Box 74353

Phoenix, AZ 85087

BLM
Date
Stamp

PHOENIX, ARIZONA

2017 FEB 10 A 9:55

BLM AZ STATE OFFICE

RECEIVED

The general course of this claim is North - South and it is situated in La Paz

County, Arizona. This claim is 1500 feet in length and 600 feet in width.

20.66 Total Claim Acreage. This claim runs from the location monument on which this location notice is posted on the centerline of the claim approximately 50 feet in a South direction to the North end line and 300 feet in a East direction to the West end line. This claim is marked by six monuments, one at each corner and one at the center of each end line of the claim.

The location monument on which this notice is posted is situated within Section 12, Township 5 N, Range 12 W, Gila Salt River Base and Meridian, Arizona and this claim encompasses portions of the following quarter section(s), section(s), Township(s) and Range(s) SW 1/4 of Section 12
Township 5 N, Range 12 W

Gila Salt River Base and Meridian, Arizona.

The locality of this claim with reference to some natural object or permanent monument and additional information (if any) concerning its locality are as follows: 600' East of the SW Corner of Section 12
Township 5 N, Range 12 W

_____ The above information is shown on the attached map.

DATED AND POSTED on the ground this 8th day of January, 2017.

☒ LOCATOR(s) ☐ AGENT

Print Name(s) Steve Karolyi

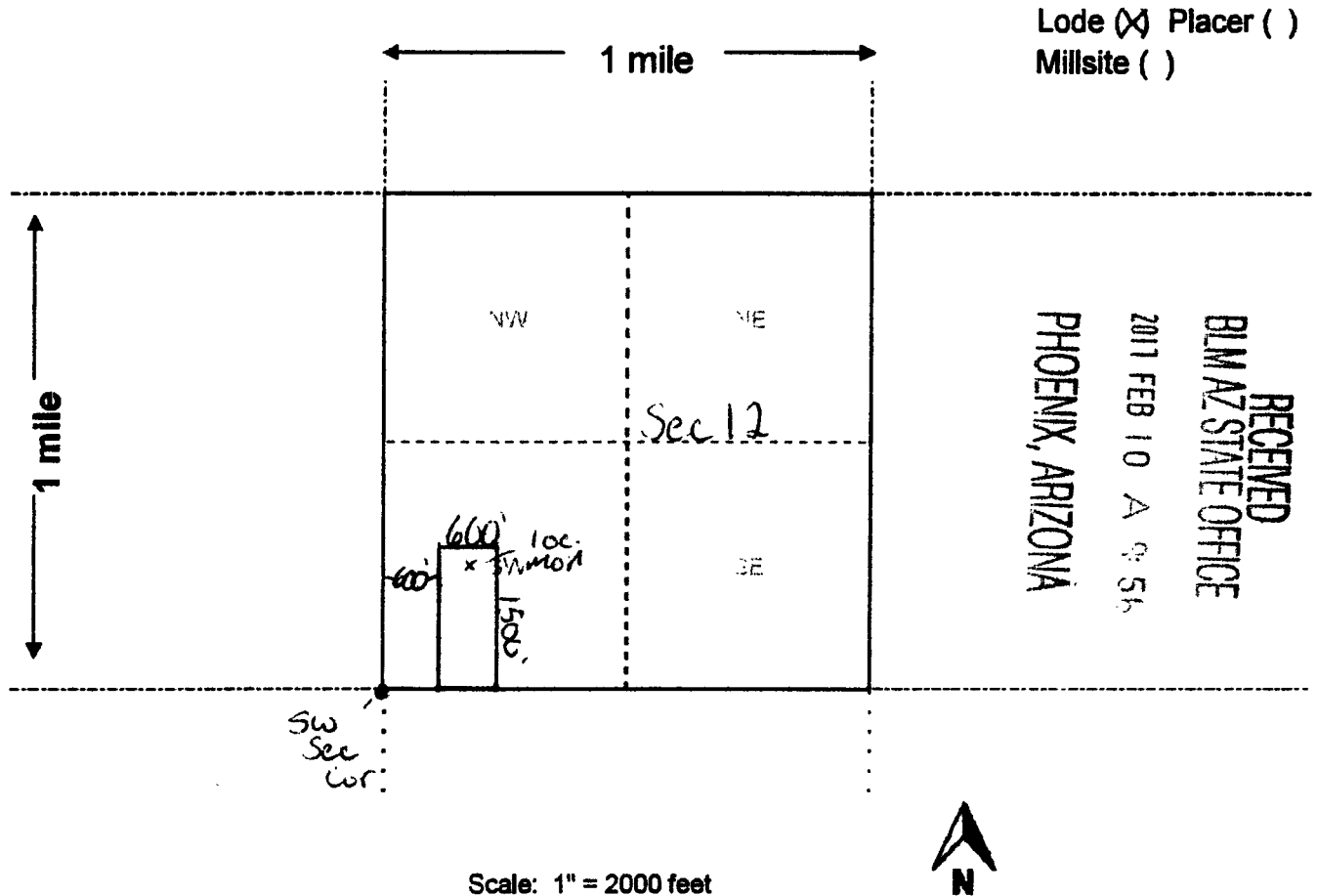
Signature(s) _____

Form MCF100
Revised July 2014

This form is available from the Arizona Geological Survey and may be reproduced.

AMC441680

MINING CLAIM MAP



Scale: 1" = 2000 feet

1. The above map depicts the San Marcos North #2 mining claim, which is located in Section (s) 12, Township 5 N, Range 12 W, Gila and Salt River Base and Meridian, La Paz County, Arizona. Total claim acreage is 20.66
2. The type of corner and location monuments used are as follows: 2x2x4 Wooden Posts With Inscribed Metal Tags
3. The bearings and distances in degrees and feet between claim corners and to a public land survey monument are as depicted on the map.
4. If the claim is a placer or millsite claim with exterior limits conforming to legal subdivisions of the public survey, provide a legal description of the claim _____

Form MCF100a
Revised July 2014

This form is available from the Arizona Geology Survey and may be reproduced.

When Recorded Return To:

Steve Karolyi

P.O. Box 74353

Phoenix, AZ 85087

LOCATION NOTICE FOR LODE MINING CLAIM

☐ Amendment BLM Serial # _____

NOTICE IS HEREBY GIVEN that the San Marcos North #3

_____ lode mining claim has been located

by Steve Karolyi whose current mailing

address is P.O Box 74353

Phoenix, AZ 85087

BLM
Date
Stamp

RECEIVED
BLM AZ STATE OFFICE
2011 FEB 10 A 9:56
PHOENIX, ARIZONA

The general course of this claim is North - South and it is situated in La Paz

County, Arizona. This claim is 1500 feet in length and 600 feet in width.

20.66 Total Claim Acreage. This claim runs from the location monument on which this location notice is posted on the centerline of the claim approximately 50 feet in a South direction to the North end line and 300 feet in a East direction to the West end line. This claim is marked by six monuments, one at each corner and one at the center of each end line of the claim.

The location monument on which this notice is posted is situated within Section 12, Township 5 N, Range 12 W, Gila Salt River Base and Meridian, Arizona and this claim encompasses portions of the following quarter section(s), section(s), Township(s) and Range(s) SW 1/4 of Section 12
Township 5 N, Range 12 W

Gila Salt River Base and Meridian, Arizona.

The locality of this claim with reference to some natural object or permanent monument and additional information (if any) concerning its locality are as follows: 1200' East of the SW Corner of Section 12
Township 5 N, Range 12 W

_____ The above information is shown on the attached map.

DATED AND POSTED on the ground this 8th day of January, 2017.

☒ LOCATOR(s) ☐ AGENT

Print Name(s) Steve Karolyi

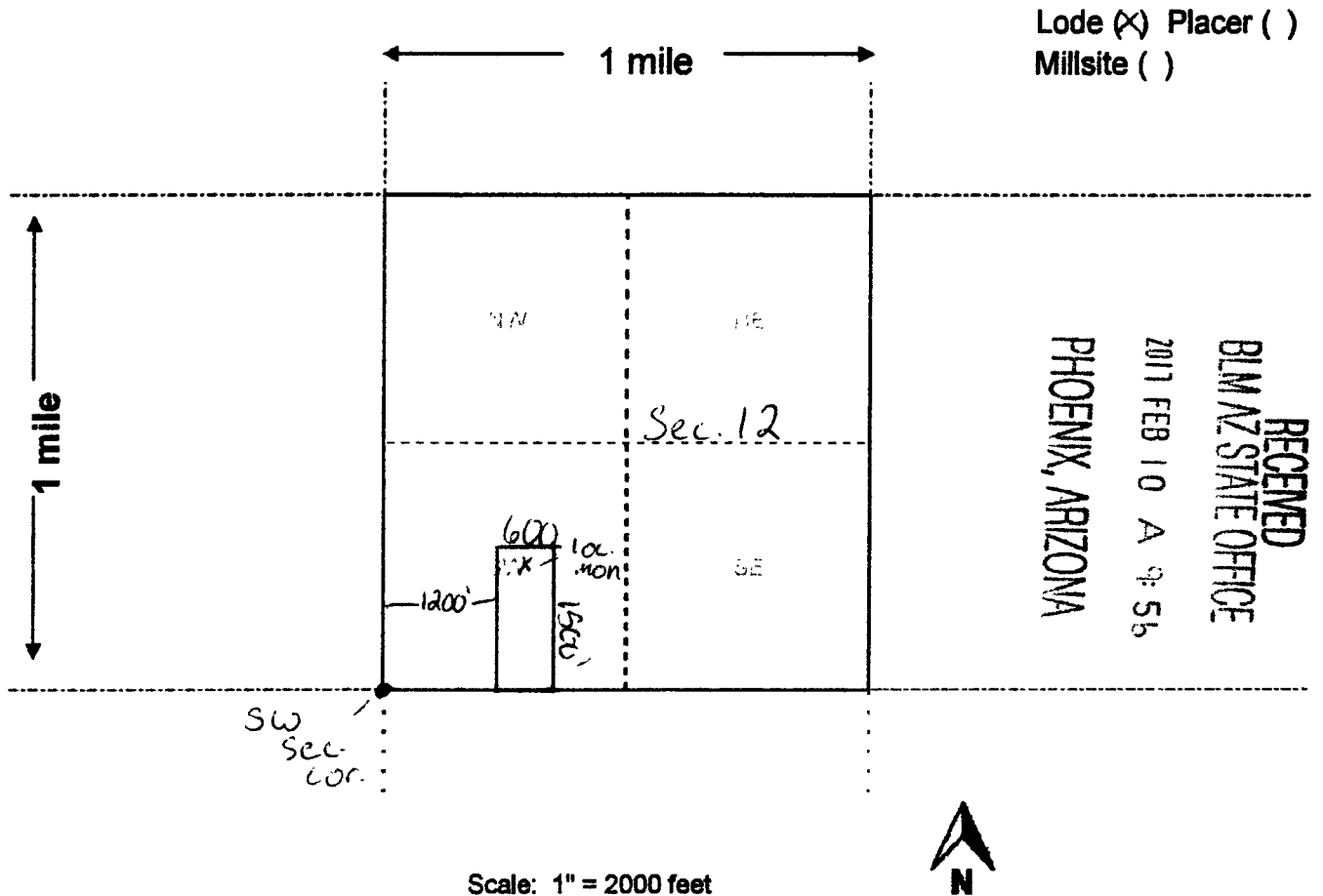
Signature(s) [Signature]

Form MCF100
Revised July 2014

This form is available from the Arizona Geological Survey and may be reproduced.

AMC441681

MINING CLAIM MAP



Scale: 1" = 2000 feet

1. The above map depicts the San Marcos North #3 mining claim, which is located in Section (s) 12, Township 5 N, Range 12 W, Gila and Salt River Base and Meridian, La Paz County, Arizona. Total claim acreage is 20.66
2. The type of corner and location monuments used are as follows: 2x2x4 Wooden Posts With Inscribed Metal Tags
3. The bearings and distances in degrees and feet between claim corners and to a public land survey monument are as depicted on the map.
4. If the claim is a placer or millsite claim with exterior limits conforming to legal subdivisions of the public survey, provide a legal description of the claim _____

Form MCF100a
Revised July 2014

This form is available from the Arizona Geology Survey and may be reproduced.

RUN TIME: 10:40 AM

**DEPARTMENT OF INTERIOR
BUREAU OF LAND MANAGEMENT**

**RUN DATE: 02/16/2017
Page 1 of 1**

Input Parameters for Geographic Report with Land

System Id = CR

Admin State = AZ

Geo State =

Casetype Begins With

Case Disp Txt = AUTHORIZED, CANCELLED, EXPIRED, PENDING, REJECTED, RELINQUISHED, WITHDRAWN

Mer Twp Rng =

Section =

Mtrs = 14 0050N 0120W 011, 14 0050N 0120W 012, 14 0050N 0120W 999

Commodity =

Commodity Txt =

Pending Org =

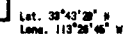
Pend Org Decode =

Total Rows Returned: 0

**NO WARRANTY IS MADE BY BLM FOR USE OF THE DATA
FOR PURPOSES NOT INTENDED BY BLM**

STATUS OF PUBLIC DOMAIN LAND AND MINERAL TITLES

AZA 24519
R/W 35'

[illegible]

FOR ORDERS EFFECTING DISPOSAL OR USE OF
UNIDENTIFIED LANDS WITHDRAWN FOR CLASSIFICATION,
MINERALS, WATER AND/OR OTHER PUBLIC PURPOSES,
REFER TO INDEX OF MISCELLANEOUS DOCUMENTS.

DIST NO 5

GRAZING DIST NO. 2

A 12160 R/W Sec's 3,4,10,15,22,27,31 Aprn

[illegible]

T 5N
R. 12W

SCALE

10 50 100 200 300

30 chains to the inch

WARNING STATEMENT
This plat is the Bureau's Record of Title and should be used only as a graphic display of the township survey data. Records hereon do not reflect title changes which may have been effected by lateral movements of rivers or other bodies of water. Refer to the coastal surveys for official survey information.